

South Knoll Area
Neighborhood Plan

Map 4.1

Floodplain and
Open Space



- Flood Hazard Areas
 - Floodway
 - 100-Year Floodplain
 - 500-Year Floodplain
- Comprehensive Land Use Plan
 - Natural Areas - Protected
 - Natural Areas - Reserved
 - Planning Area

FM 2154

1,000 500 0 1,000 Feet

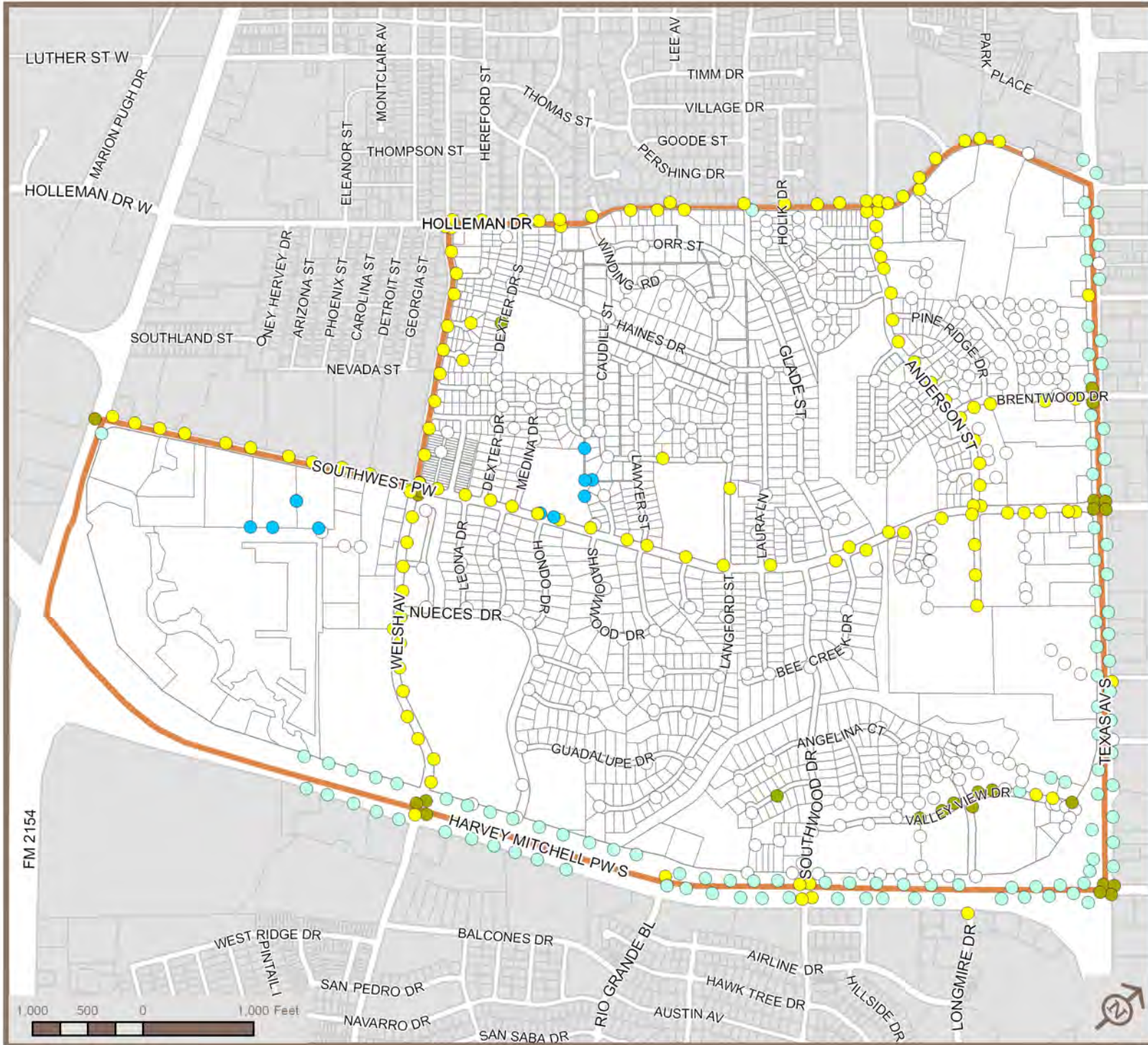
Source: Planning & Development Services, FEMA

July 2013

South Knoll Area Neighborhood Plan

Map 4.2

Street Lights
by Wattage



Street Lights by Wattage

- 100W
- 200W
- 250W
- 400W
- FLOODLIGHT
- ▭ Planning Area

South Knoll Area Neighborhood Plan

Map 4.3

See Click Fix

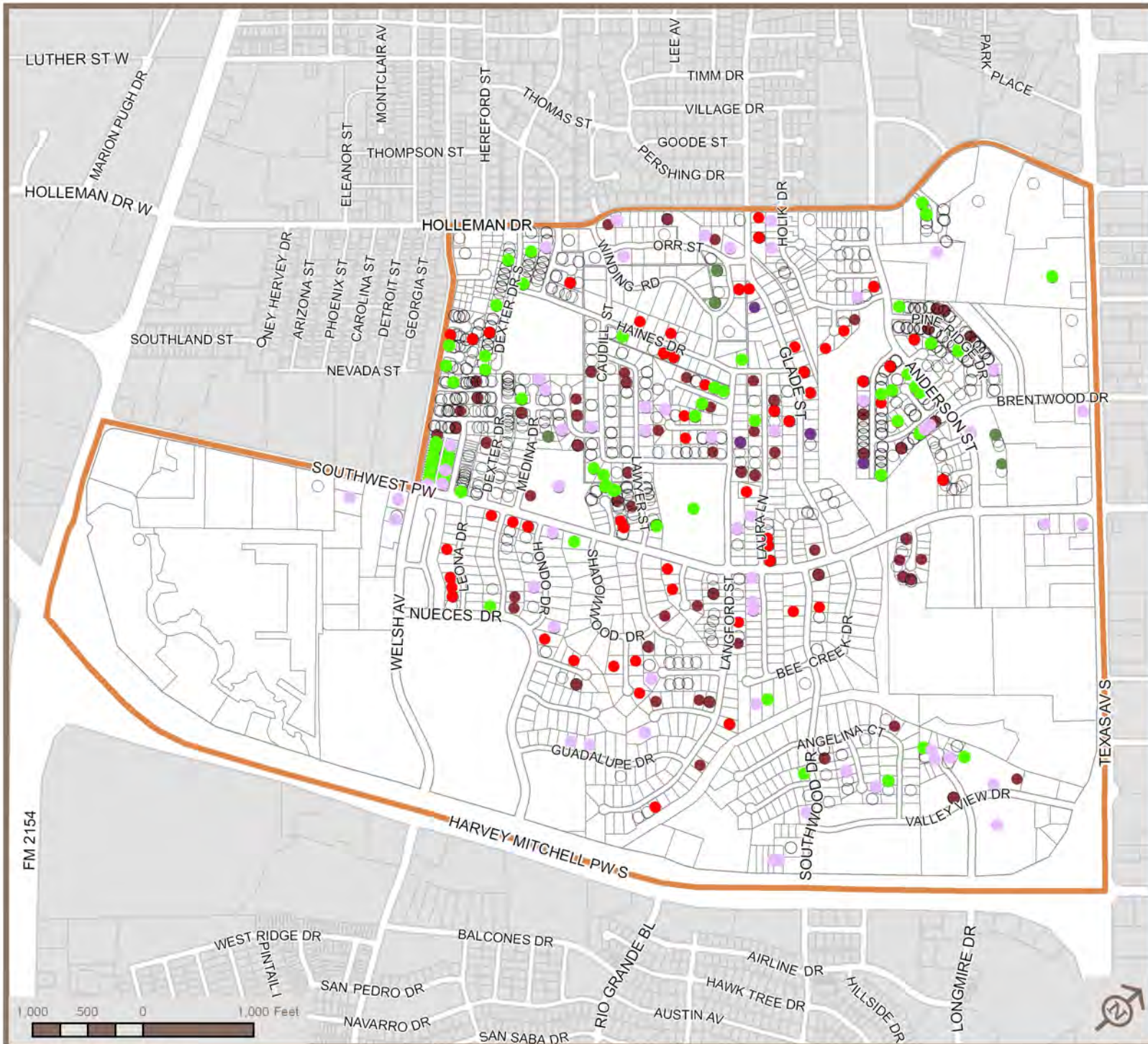


-  Accumulation of Trash
-  Containers - Overflowing/In Street
-  More than 4 unrelated in same dwelling
-  Open Storage
-  Parking in the Yard
-  Weeds and Grass
-  Other
-  Planning Area

South Knoll Area Neighborhood Plan

Map 4.4

Code Enforcement Cases
(2011-2012)



- Investigation
- Property Maintenance
- Brush/Bulky/Frig/HZMT/Litter/Oil
- Fire Protection
- Public Nuisance Violation
- Traffic Code
- Health & Sanitation Violation
- Planning Area

FM 2154

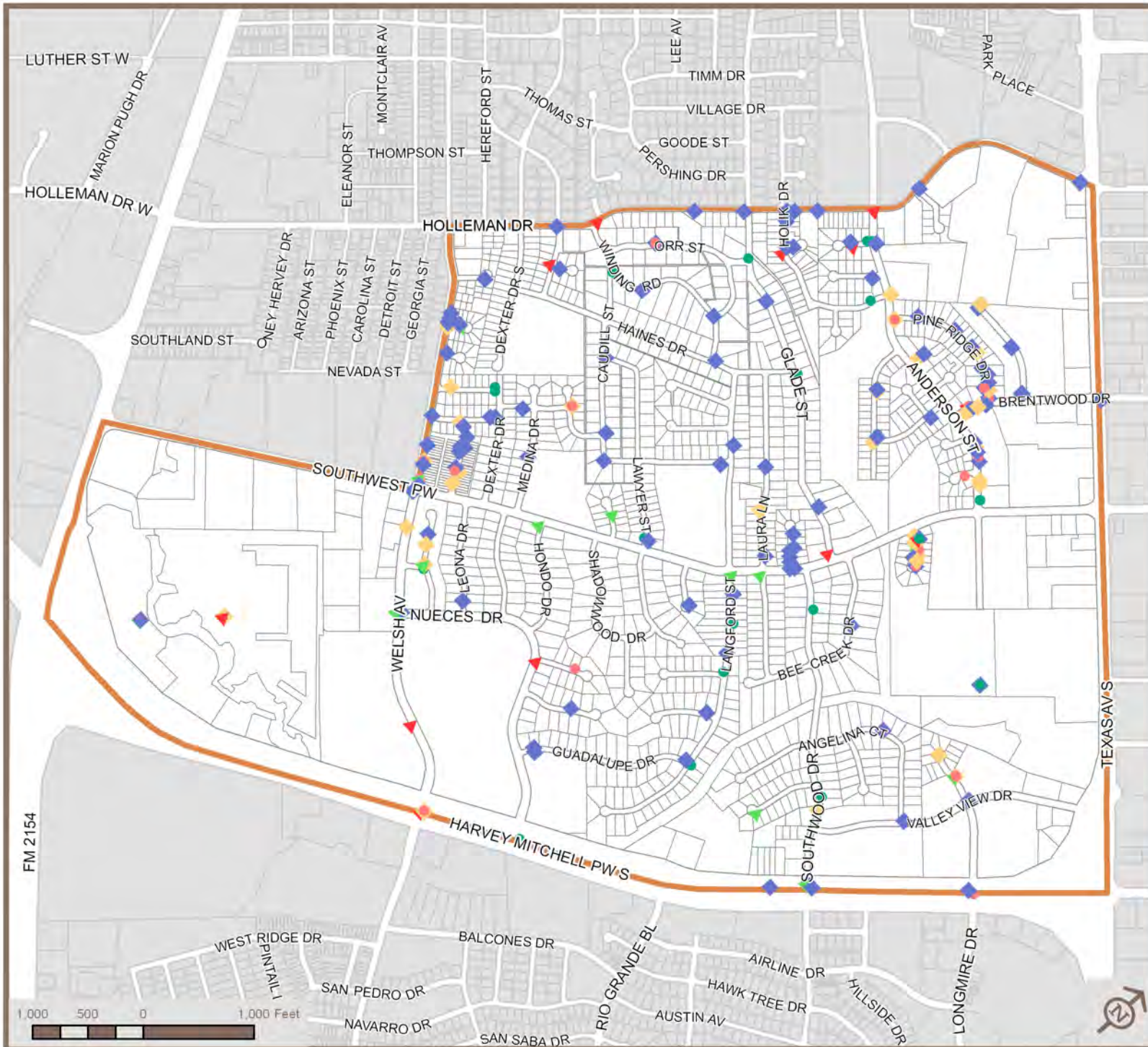
1,000 500 0 1,000 Feet



South Knoll Area Neighborhood Plan

Map 4.5

Significant Police Activity
(2011)



- ▲ Alcohol Offenses
- ▲ Drug Offenses
- ◆ Burglary/Robbery/Theft Offenses
- Assault Offenses
- Criminal Mischief
- Criminal Trespass
- Planning Area

FM 2154

