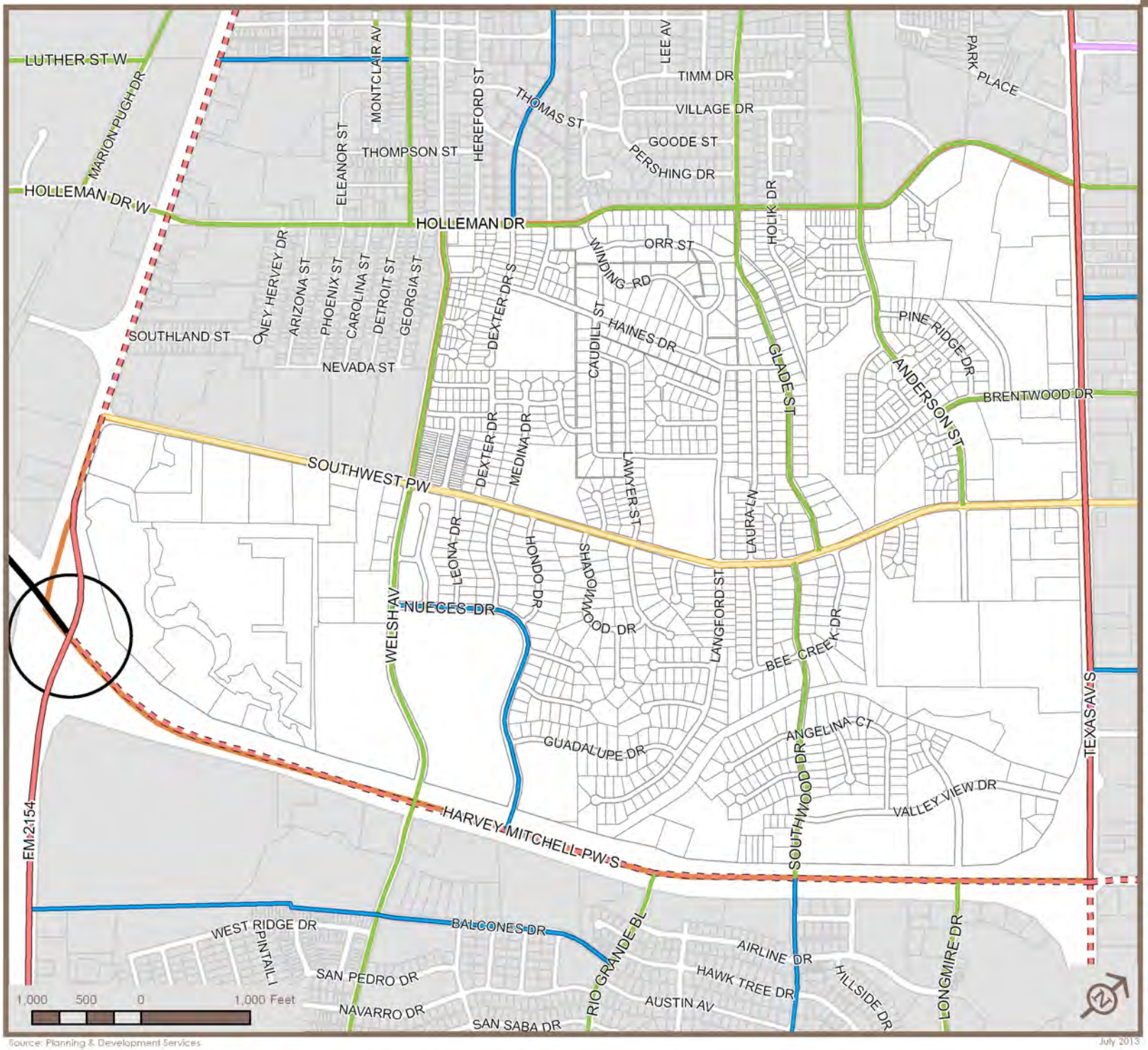

Source: Planning & Development Services

July 2013

South Knoll Area Neighborhood Plan

Map 3.1

Thoroughfare Plan

South Knoll Area Neighborhood Plan

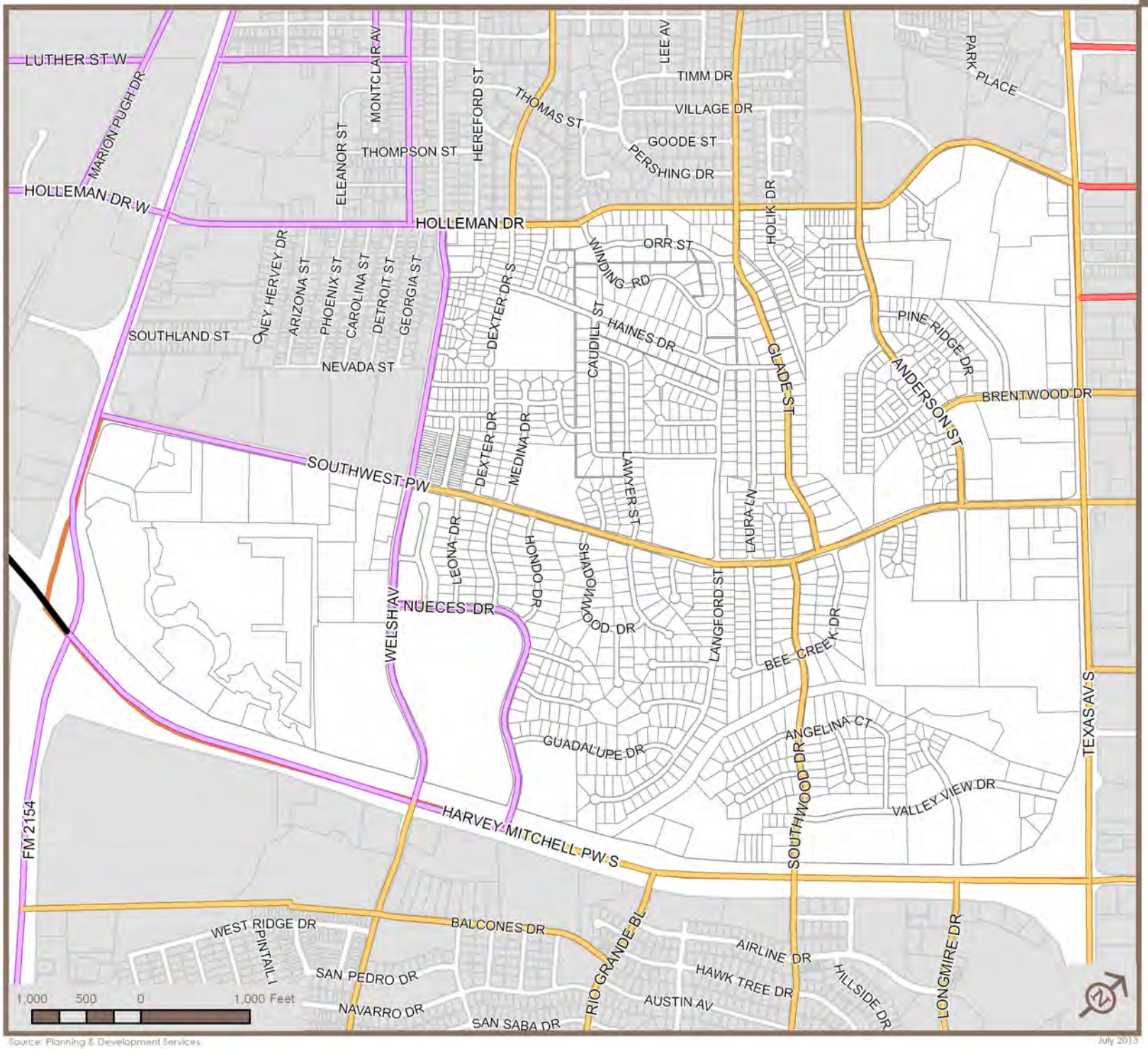

Source: Planning & Development Services

July 2013

South Knoll Area Neighborhood Plan

Map 3.2

Thoroughfare Plan Context Type

- Highway
- Mixed Use Urban
- Urban
- Restricted Suburban
- General Suburban
- Estate/Rural
- Planning Area

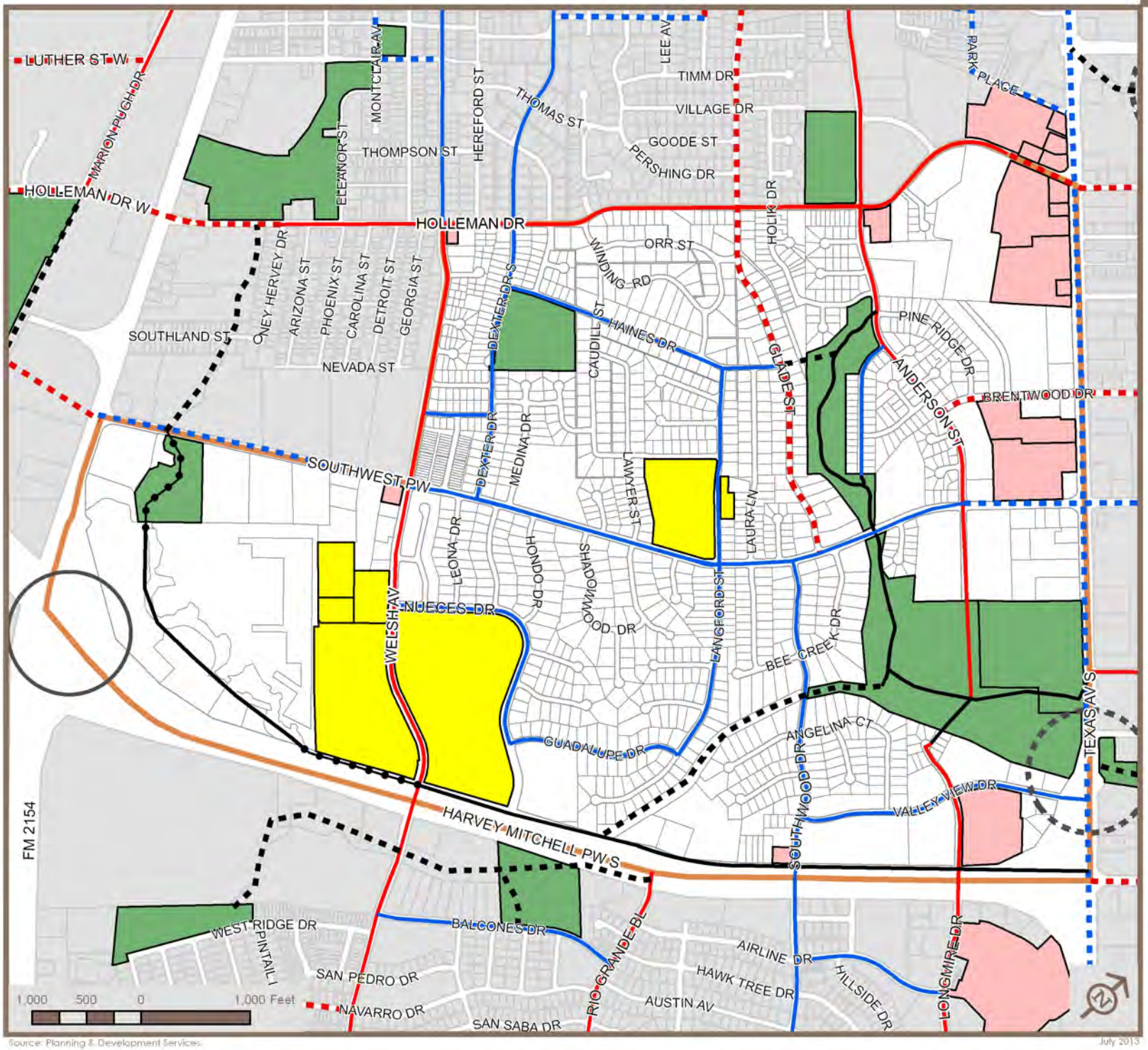

Source: Planning & Development Services

July 2013

South Knoll Area Neighborhood Plan

Map 3.3

Planned Bicycle Facilities

- Bike Lane Existing
- Bike Lane Funded
- Bike Lane Proposed
- Bike Route Existing
- Bike Route Proposed
- Multi-use Path Existing
- Multi-use Path Funded
- Multi-use Path Proposed
- Grade Separation Existing
- Grade Separation Funded
- Grade Separation Proposed
- Parks
- Neighborhood Centers
- CSISD Property
- Planning Area

Map 3.4

Planned Pedestrian Facilities

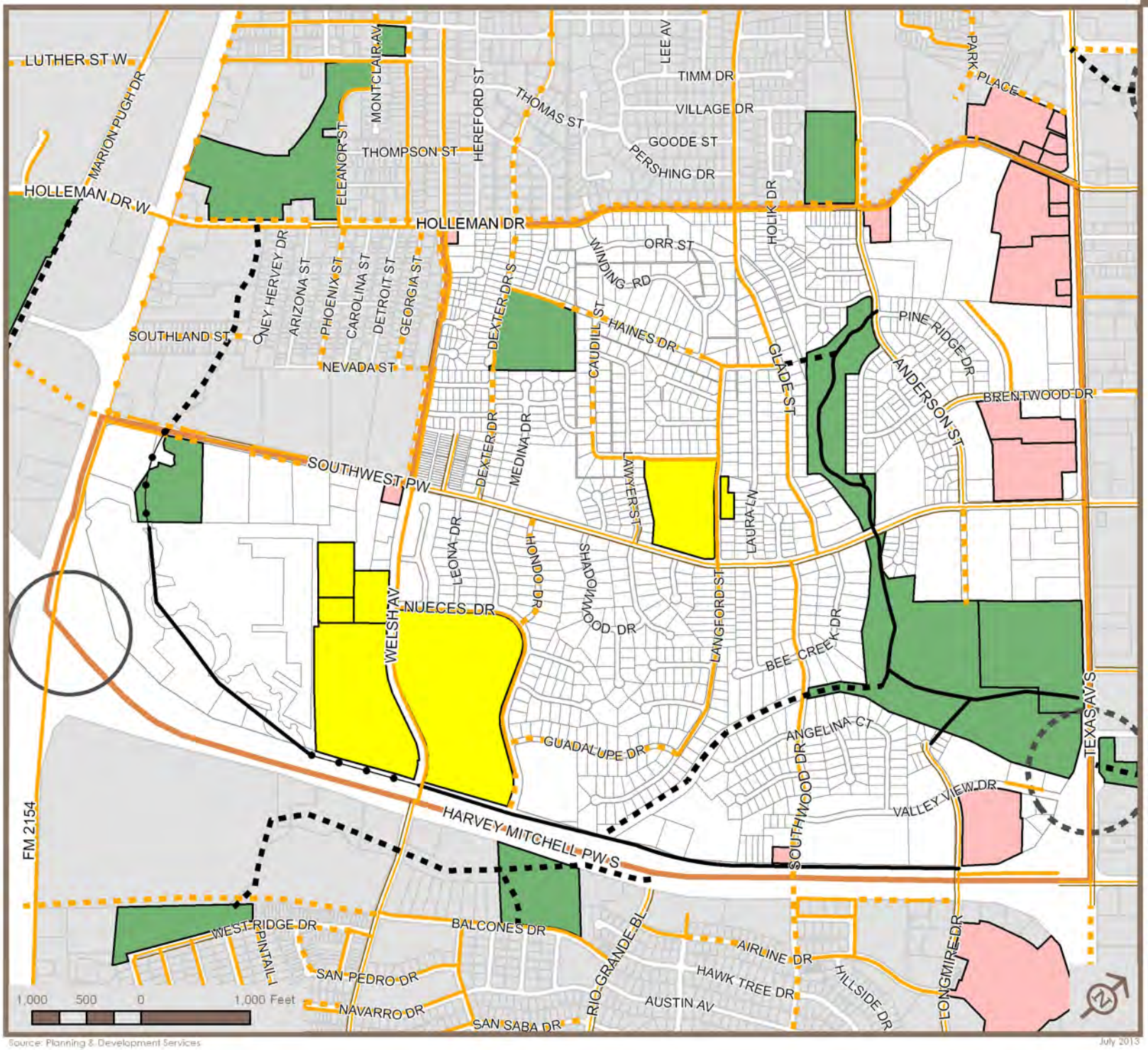

Source: Planning & Development Services

July 2013

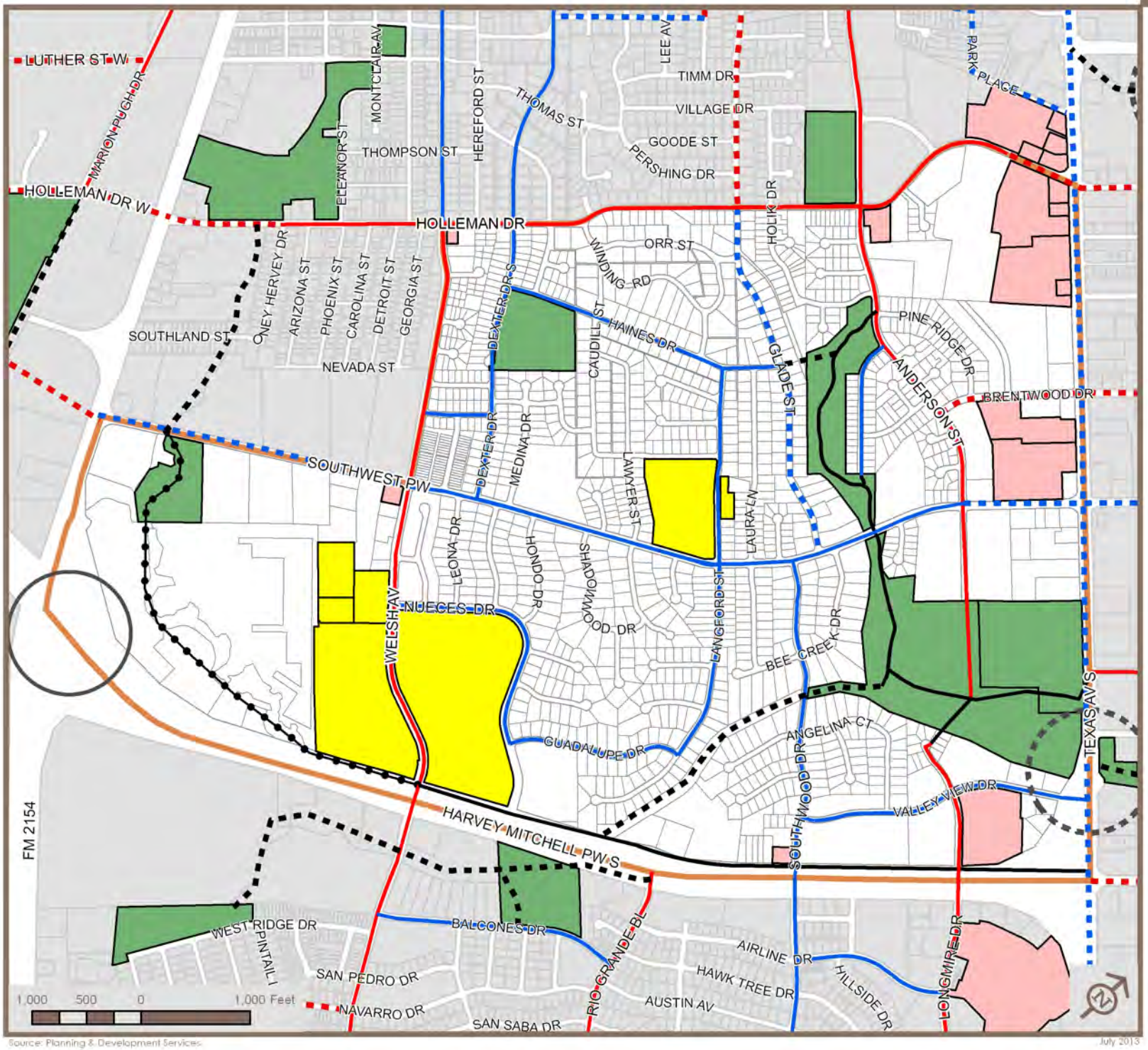

Source: Planning & Development Services

July 2013

South Knoll Area Neighborhood Plan

Map 3.5

Bicycle Master Plan Amendments

- Bike Lane Existing
- Bike Lane Funded
- Bike Lane Proposed
- Bike Route Existing
- Bike Route Proposed
- Multi-use Path Existing
- Multi-use Path Funded
- Multi-use Path Proposed
- Grade Separation Existing
- Grade Separation Funded
- Grade Separation Proposed
- Parks
- Neighborhood Centers
- CSISD Property
- Planning Area

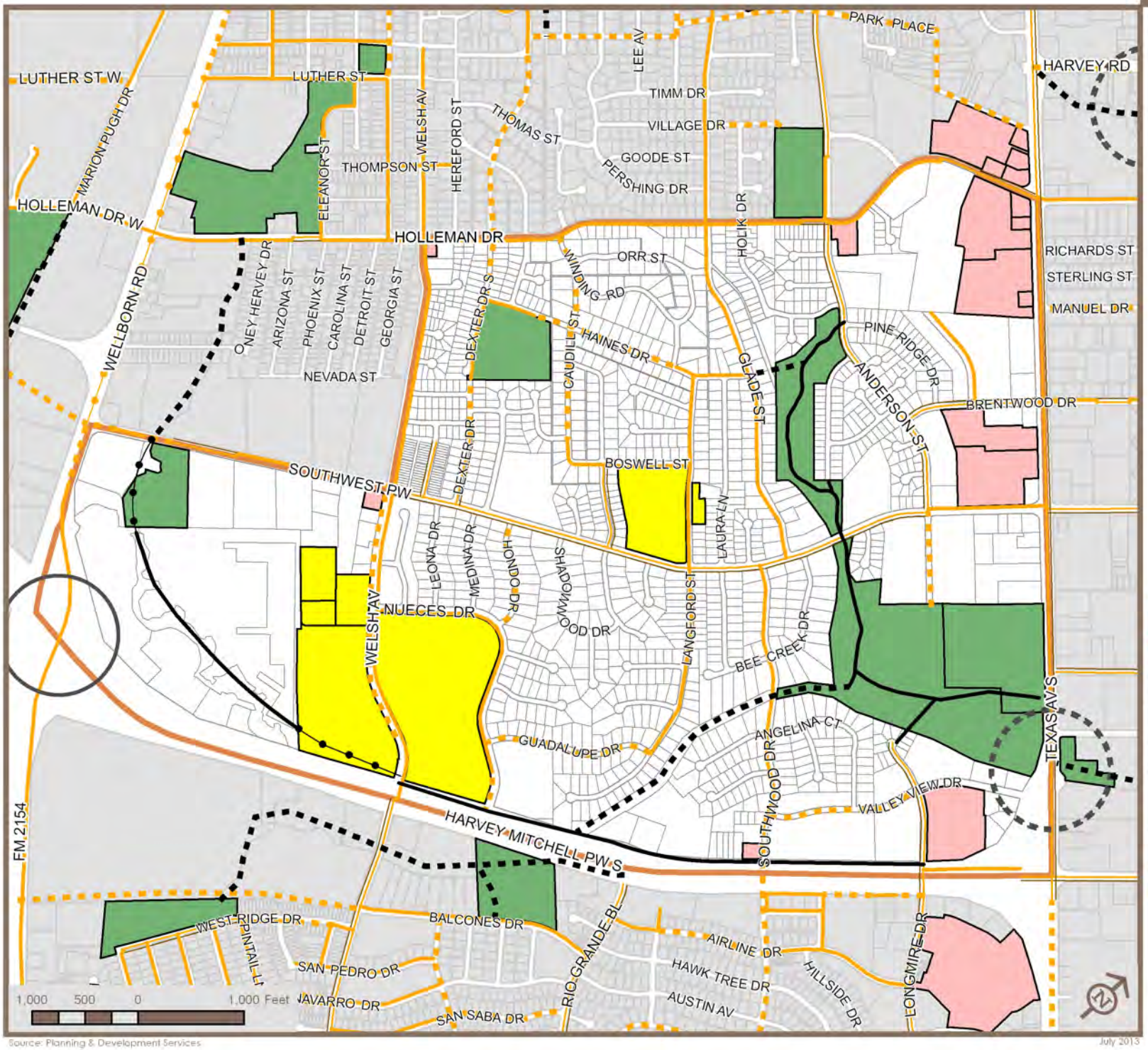

Source: Planning & Development Services

July 2013

South Knoll Area Neighborhood Plan

Map 3.6

Pedestrian Master Plan Amendments

Map 3.7

Intersection Improvements

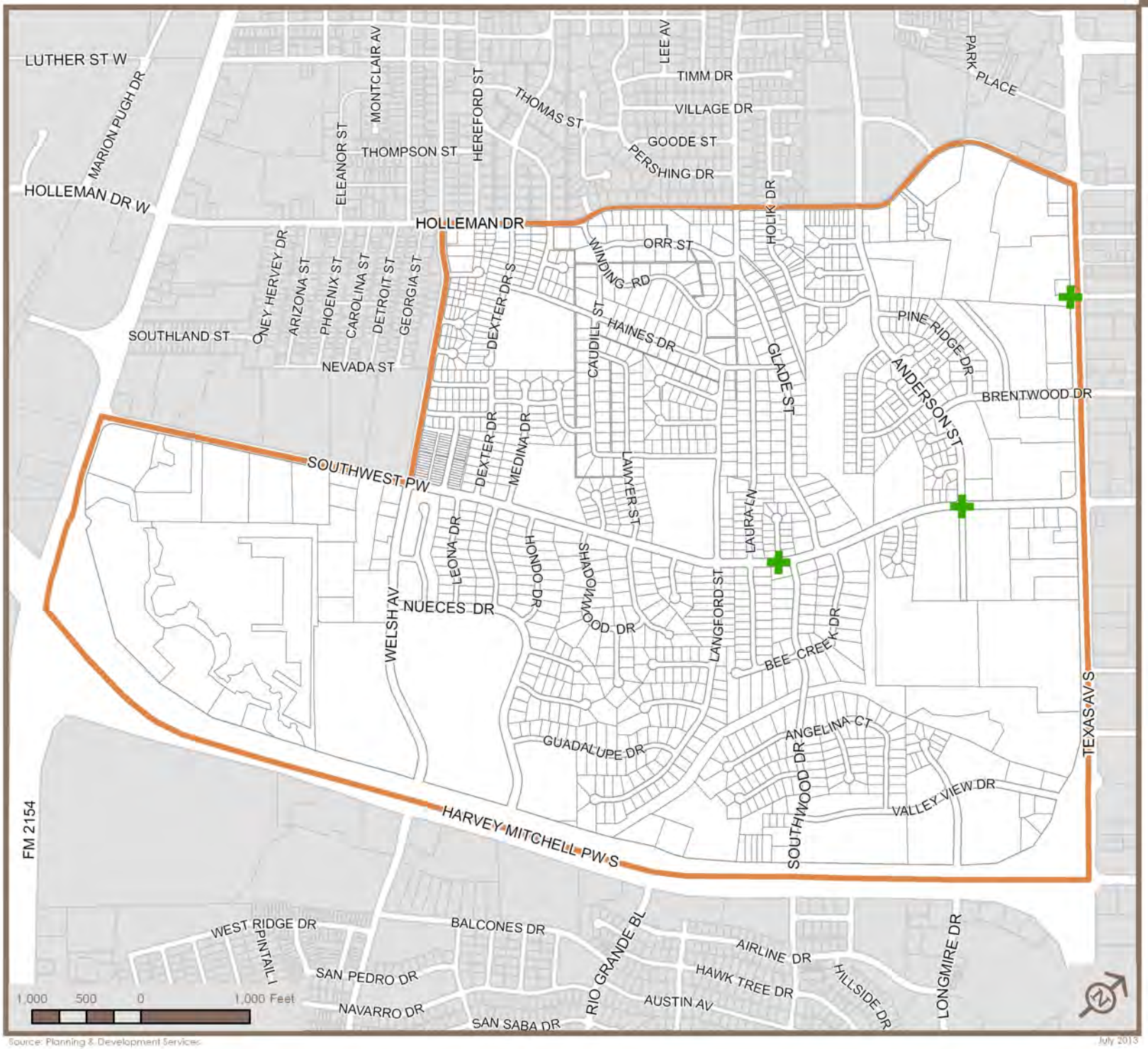

Intersection Improvements

Planning Area

Source: Planning & Development Services

July 2013

Map 3.8

Combined Bus Route Information

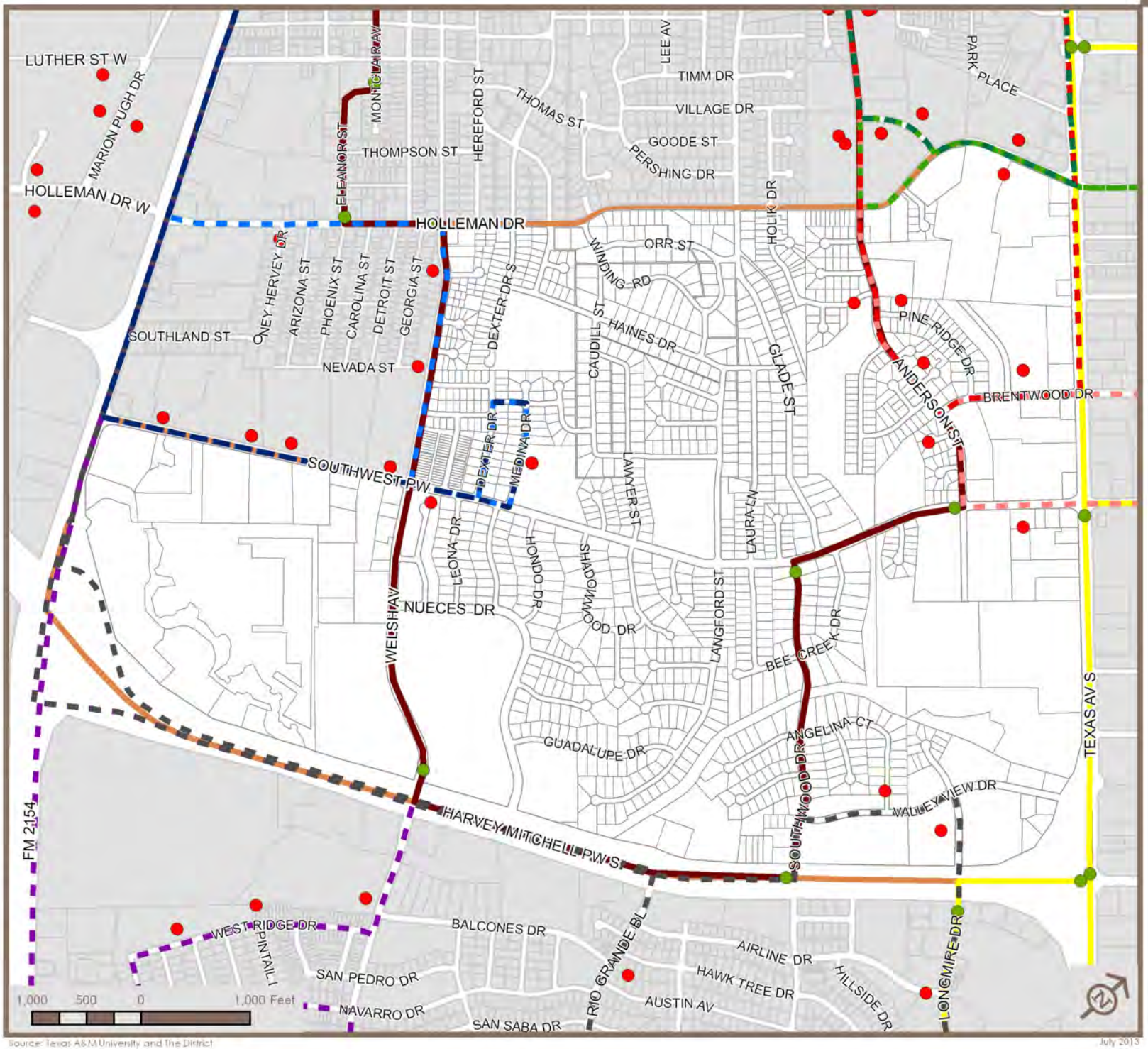

- Texas A&M Bus Stops
- District Bus Stops

Texas A&M Bus Routes

Name

- E-Walk
- E-Walk Extra
- Fish Camp
- Ring Dance
- Ringdance Extra
- Rudder
- Rudder Extra
- Texas Aggies

The District Transit Routes

Name

- Maroon
- Yellow
- Planning Area

Source: Texas A&M University and The District

July 2013

Map 3.9

Fire Safety Evaluations

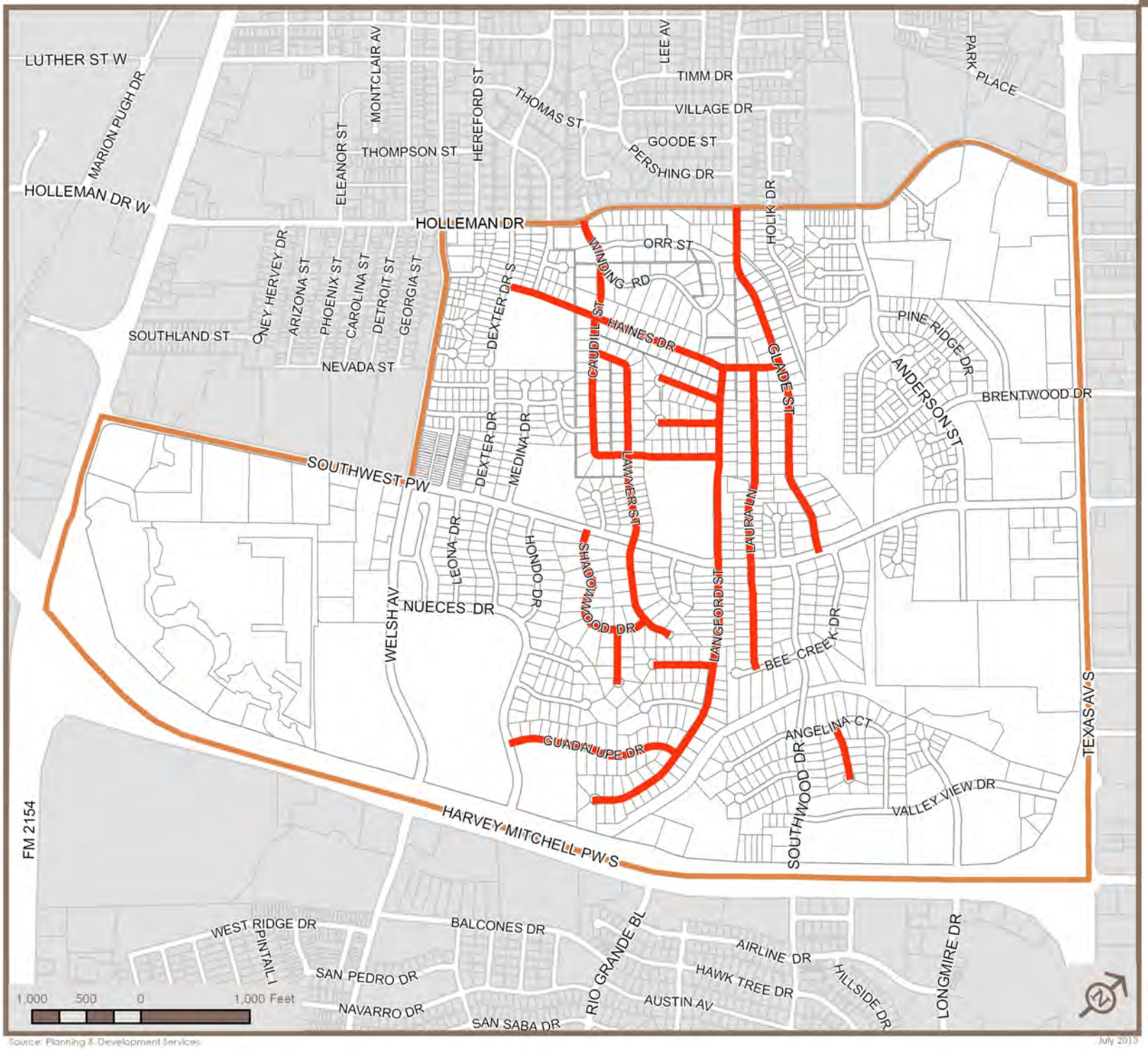

Fire Safety Evaluations

Planning Area

Source: Planning & Development Services

July 2013

Map 3.10

Existing Parking Restrictions

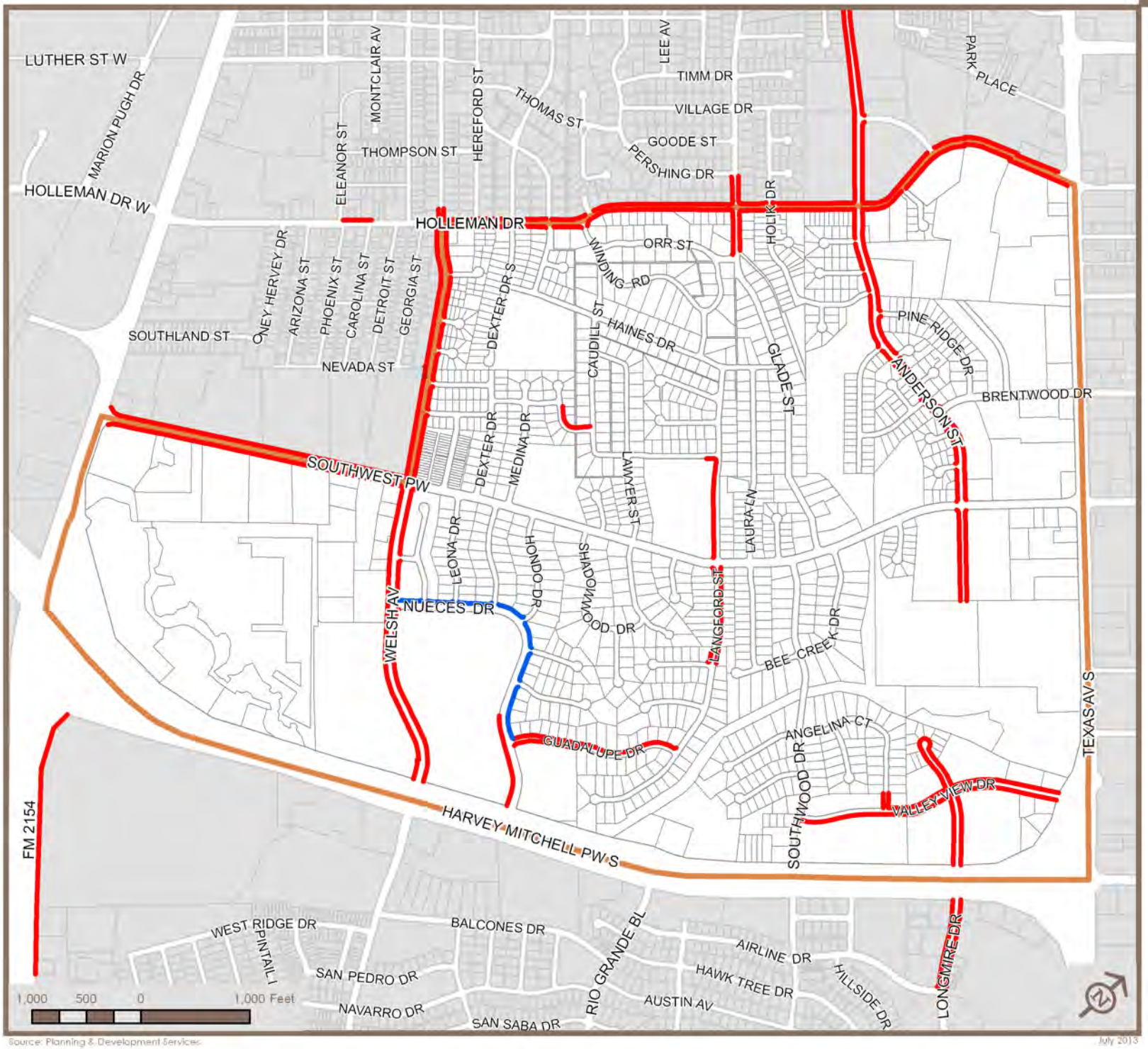

No Parking
2 Hr Parking
Planning Area

Source: Planning & Development Services

July 2013