
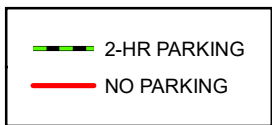
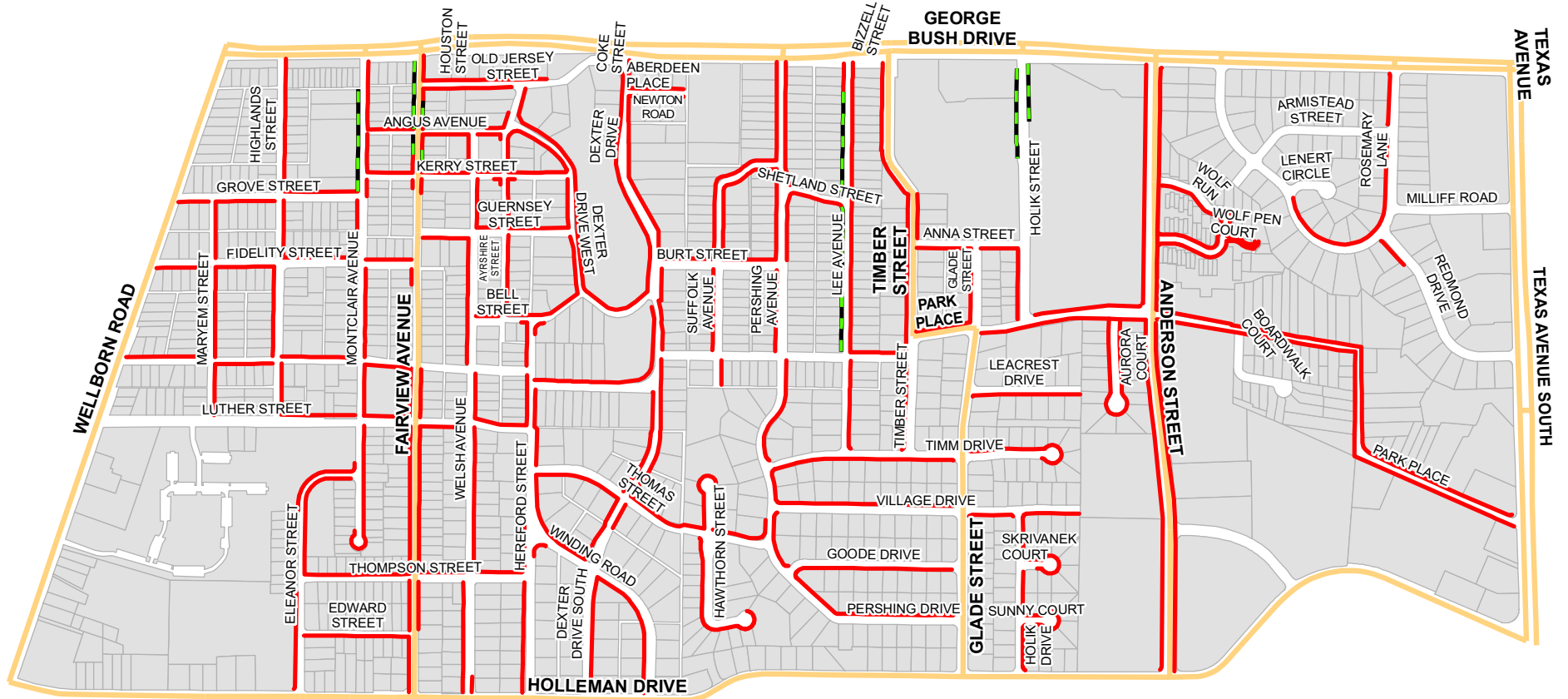



Special Events Parking



Projection: Lambert Conformal Conic
 Coordinate System: State Plane Texas Central FIPS 4203
 Datum: NAD83 (US feet)



City of College Station
 Information Technology Department
 Geographical Information System Office
 Created by Marie Cline '06
 Edited by Mary Gambordella November 11, 2016

Data aggregated from multiple sources.
 Created in ESRI ArcGIS 10.0 using ArcMap

This product is for informational purposes and may not have been prepared for or be suitable for legal, engineering, or surveying purposes. It does not represent an on-the-ground survey and represents only the approximate relative location of property boundaries. The City of College Station (CCS) shall not be held liable for improper or incorrect use of the data displayed or contained herein. Information contained in these data is dynamic and may change over time. It is the responsibility of the data user to use the data appropriately and consistently within the limitations of general data in general and these data in particular. Information on these products is not intended to constitute advice, nor substitute for advice from a licensed professional. CCS gives no warranty, expressed or implied, as to the accuracy, reliability, or completeness of these data, nor the fitness or merchantability for any particular purpose. Although these data have been processed successfully on a computer system at CCS, no warranty expressed or implied is made regarding the utility of the data on another system or for general or scientific purposes, nor shall the act of distribution constitute any such warranty. This disclaimer applies both to individual use of the data and aggregate use with other data. Please contact gis@ccs.tx.gov with questions.