How to View Scanned Plats Online

First you will need to navigate to the City of College Station's GIS Webpage…
http://www.cstx.gov/GIS

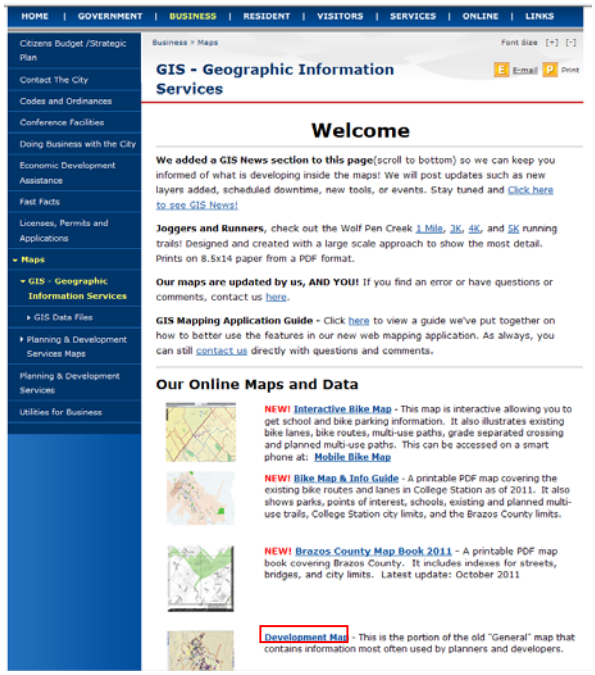

From this page you will select the Development Map. Accept the Map Disclaimer and it will bring you to our Map

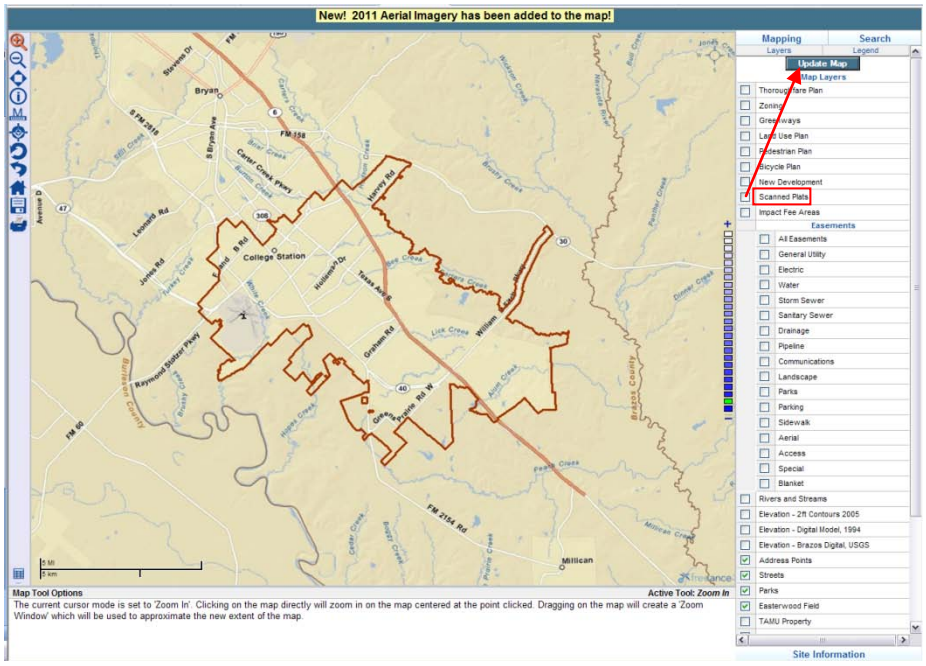

You will next want to turn on the "Scanned Plats" Layer and push the "Update Map" button

Once your map updates you can zoom to the area of the plat you are looking for. In this case I am going to be locating a plat for the Kapchinski Subdivision

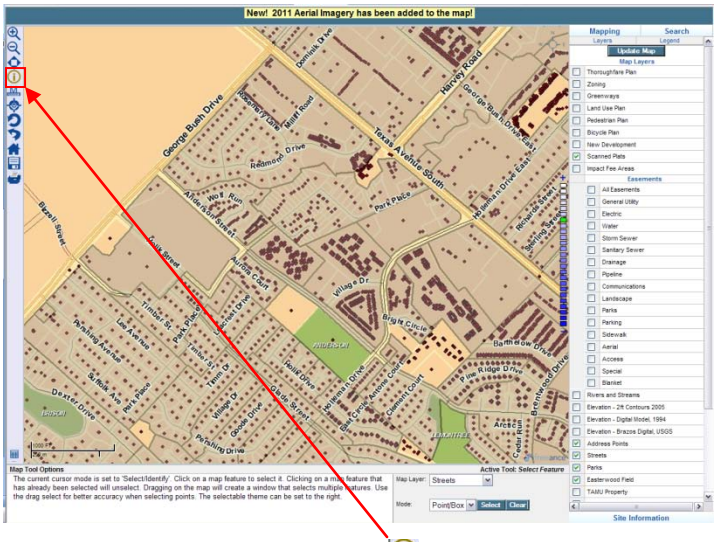

Once you find the "Scanned Plat" shape you want Click the "Identify Button" located on the left hand side of the map. Once you click "Identify" your screen should look something like the above. Now at the bottom of the map you should see a drop down box labeled "Map Layer"

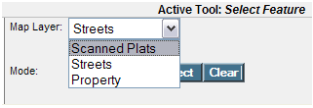

Click the drop down arrow and choose "Scanned Plats"

Now "Identify" the area of the plat that you want. Our Scanned Plats now handles areas with multiple plats by simply clicking "Get list of Images" on the right side of the map. At the bottom of the map you will see a list of plats with various information including Volume and Page, and date filed. Click "Plat Image"

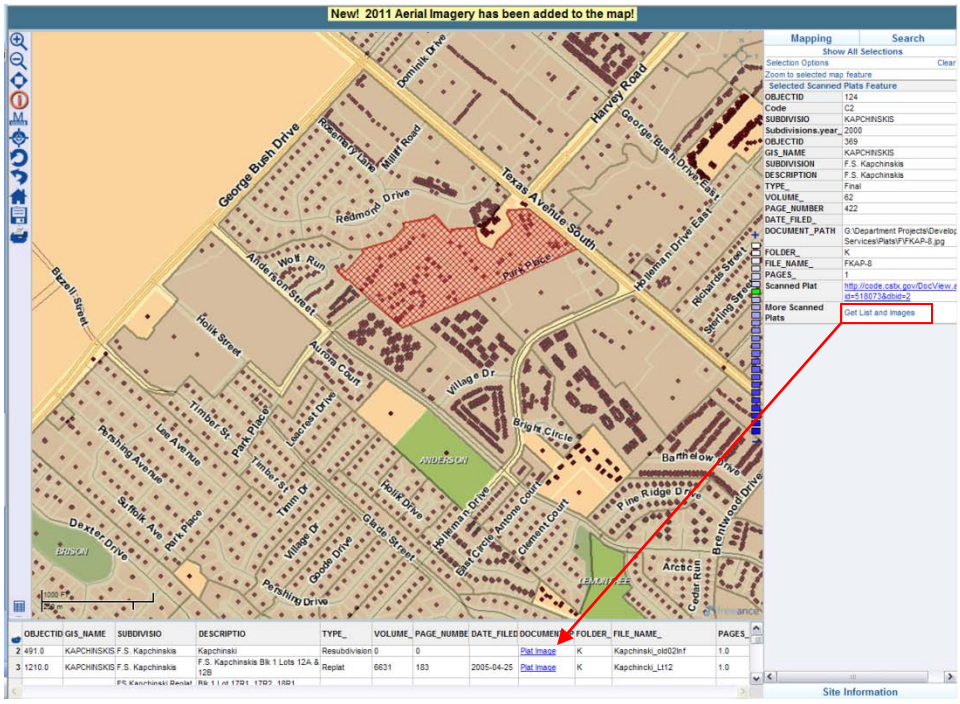

After you click “Plat Image” a new window should open that looks something like this…

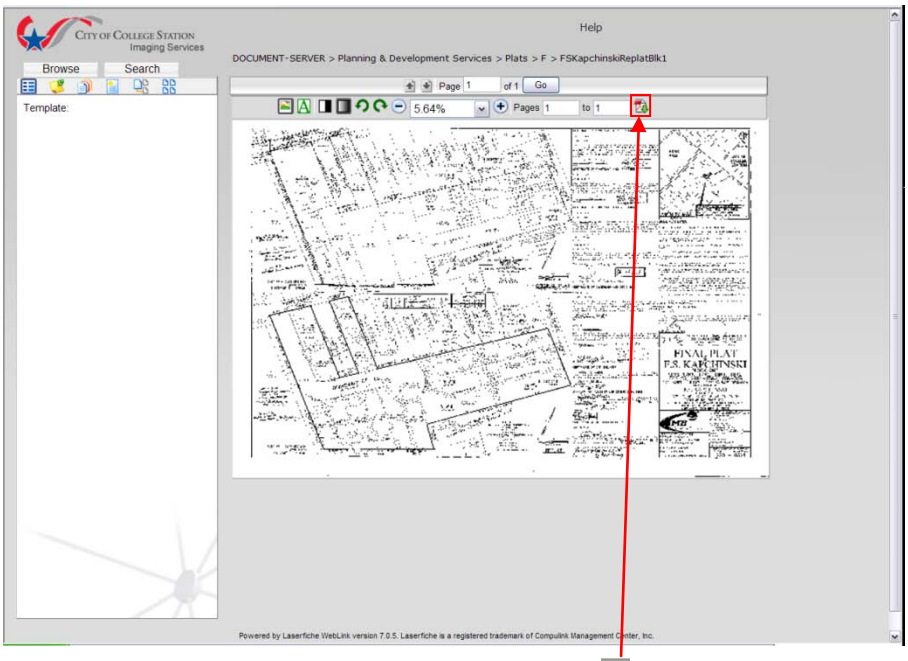

To view the image and save it simply click the “Download PDF” button and another window will pop up that you will be able to Save, Print, and/or just view you plat from.

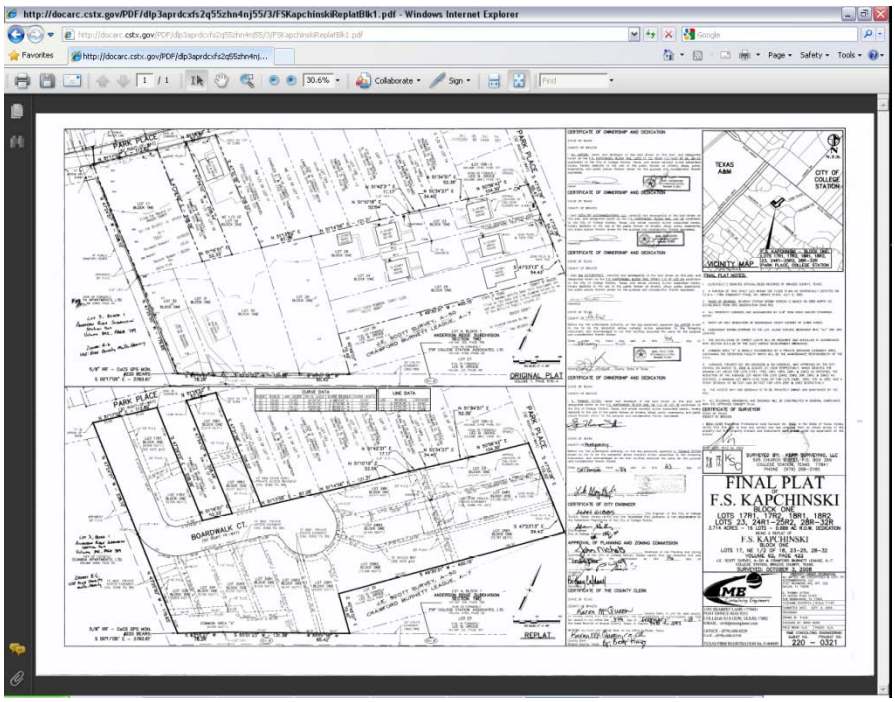

If you have any questions or problems with this process feel free to e-mail Planning and Development Services GIS Technician at mtrevino@cstx.gov or call 979-764-3759