Map 3.1
Thoroughfare Functional Classification

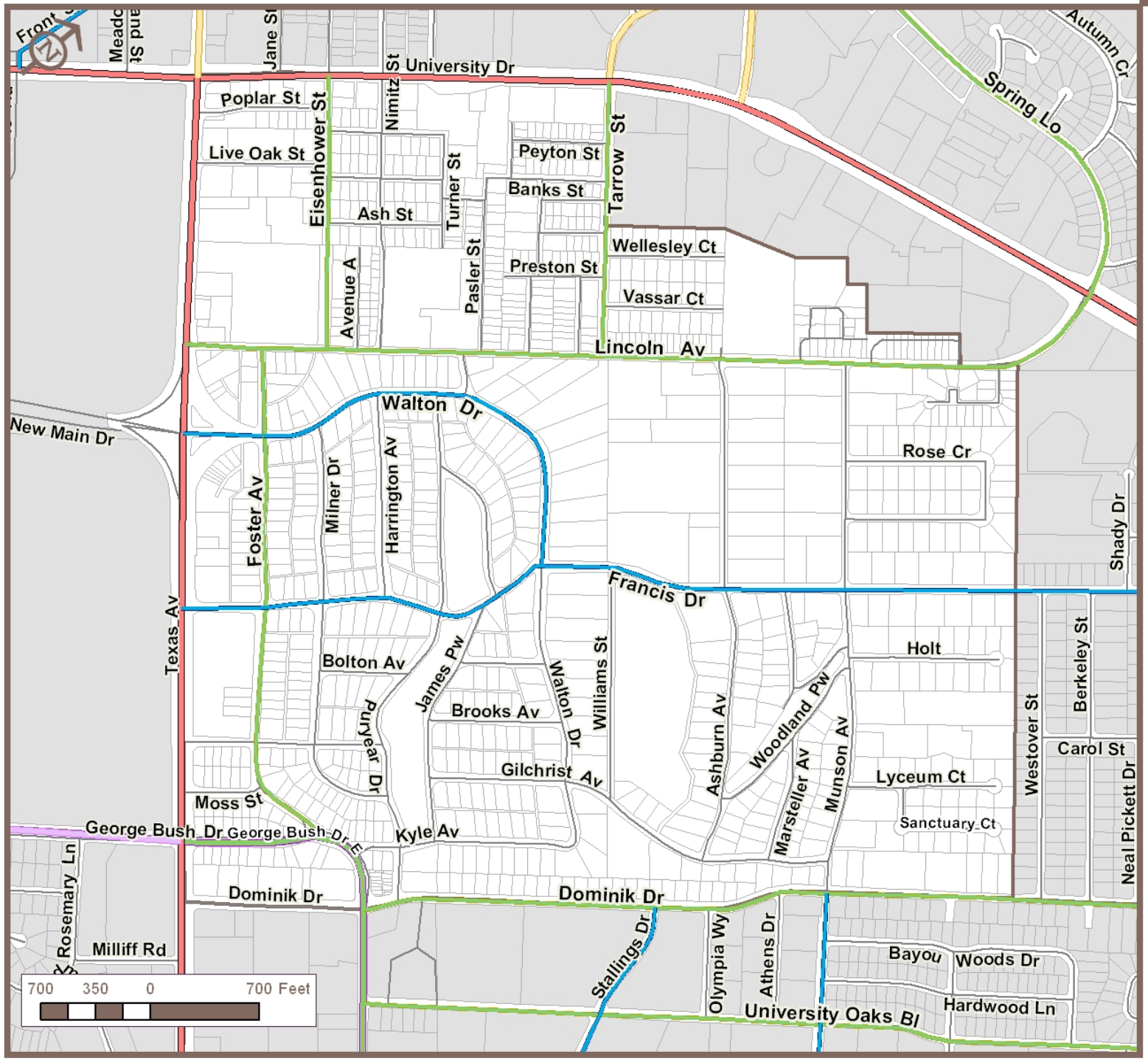

Planning Area

Functional Classifications

- 6 Lane Major Arterial
- 4 Lane Major Arterial
- 4 Lane Minor Arterial
- 4 Lane Major Collector
- 2 Lane Major Collector
- 2 Lane Minor Collector

Map 3.2
Thoroughfare Context

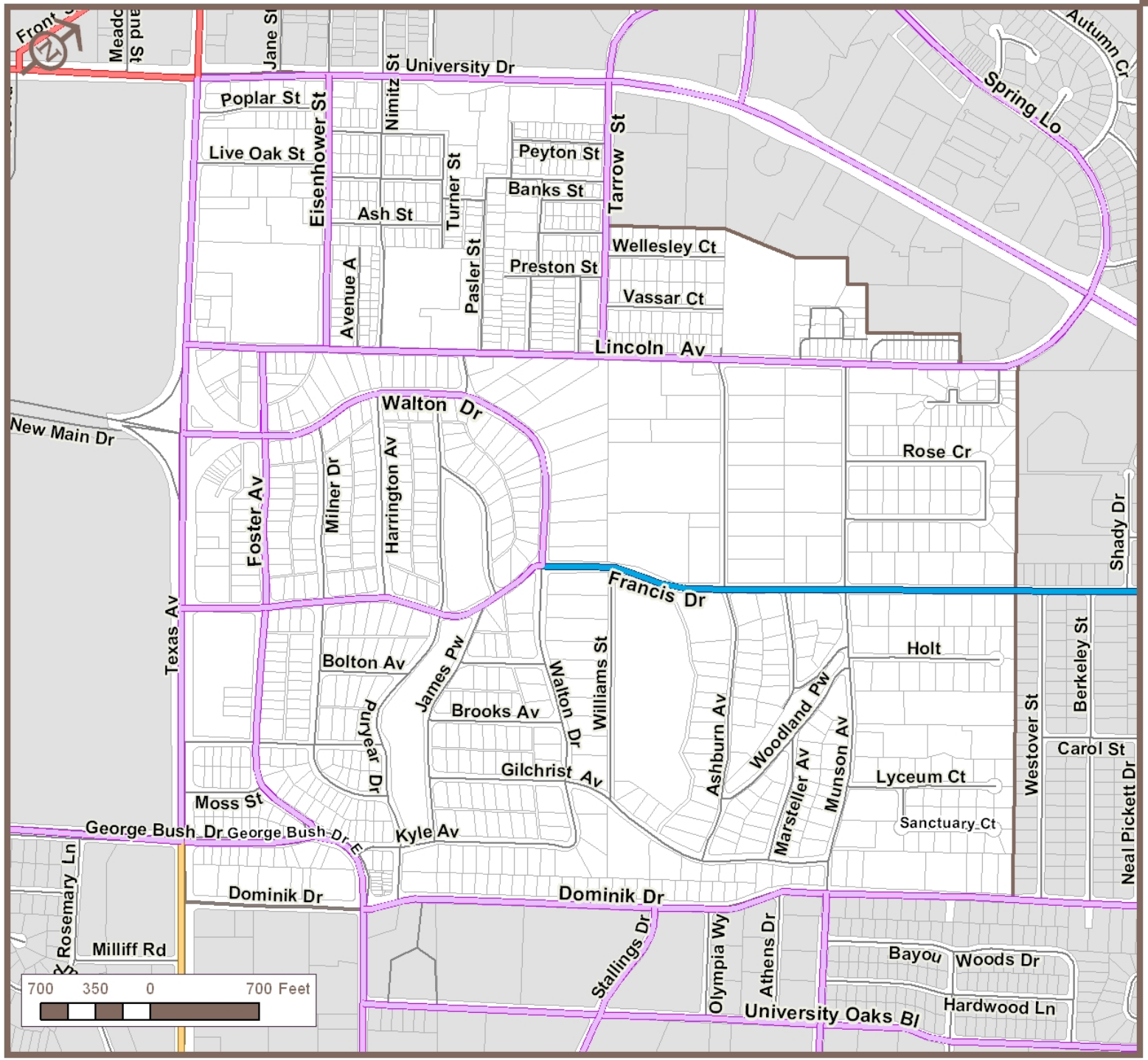

Planning Area

Context Class

- Mixed Use Urban
- Urban
- Restricted Suburban
- General Suburban

Map 3.3
Thoroughfare Type

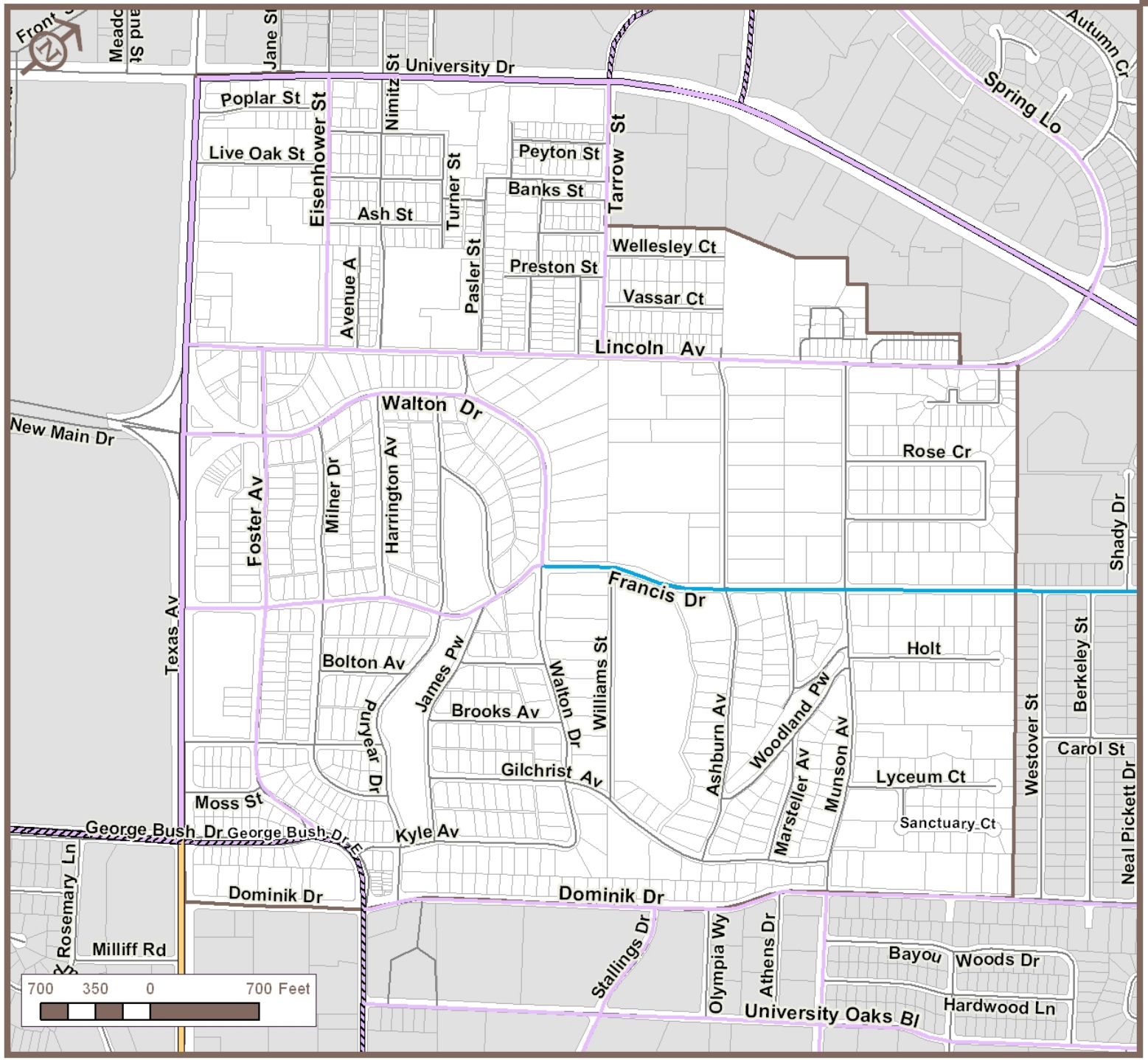

Planning Area

Thoroughfare Type

Highway

Boulevard, 6 Lane
- Urban
- General Suburban

Boulevard, 4 Lane
- Mixed Use Urban
- Urban

Avenue, 4 Lane
- Urban

Street, 2 Lane
- Urban
- Restricted Suburban

Eastgate
Neighborhood Plan

Map 3.4

Status of Eastgate
Local Streets

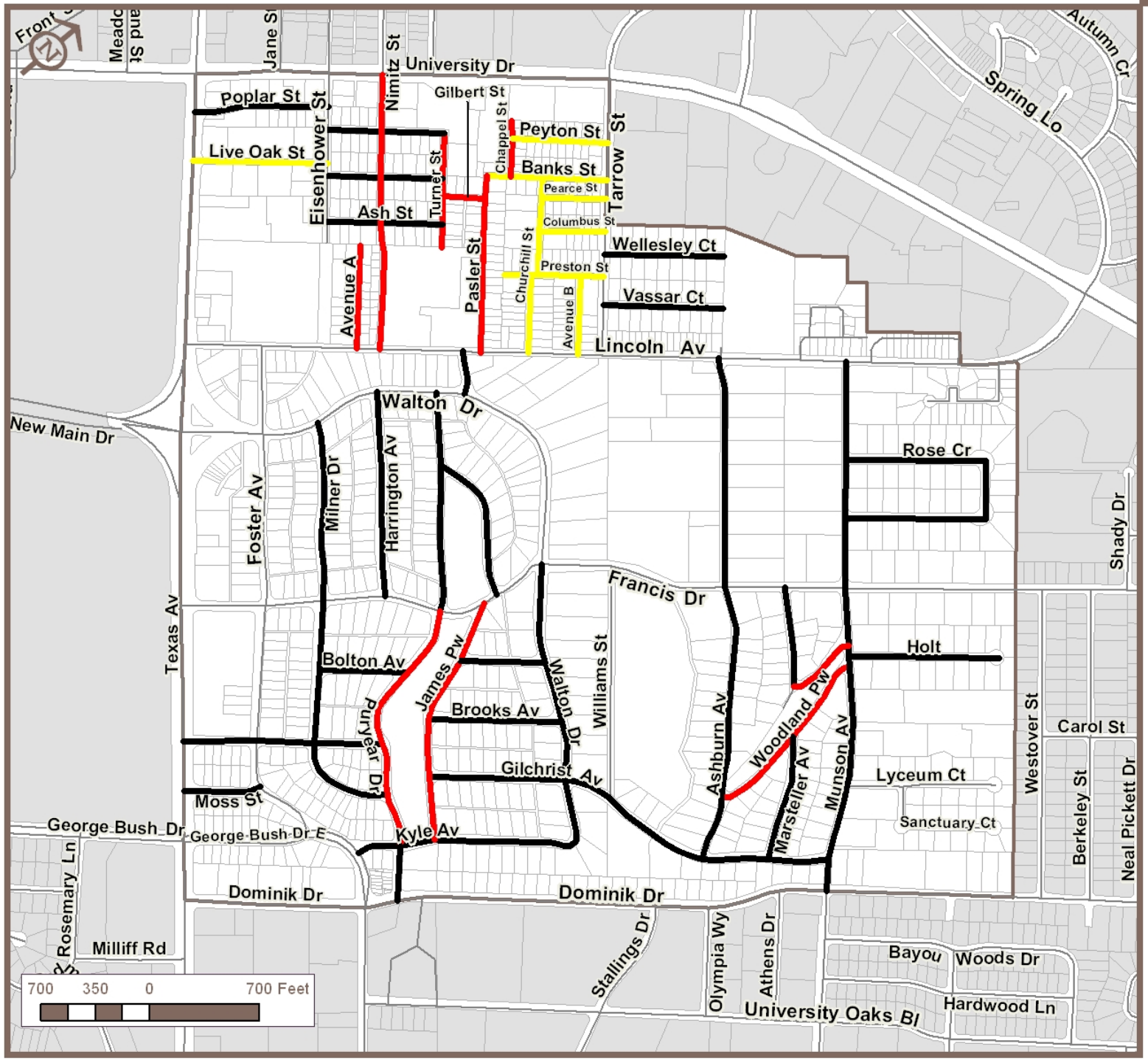

Planning Area

Public Street Standards

- Meet Minimum Standard (Excluding Sidewalks)
- Narrower Right-of-Way Only
- Narrower ROW, Pavement, or No Curb or Gutter

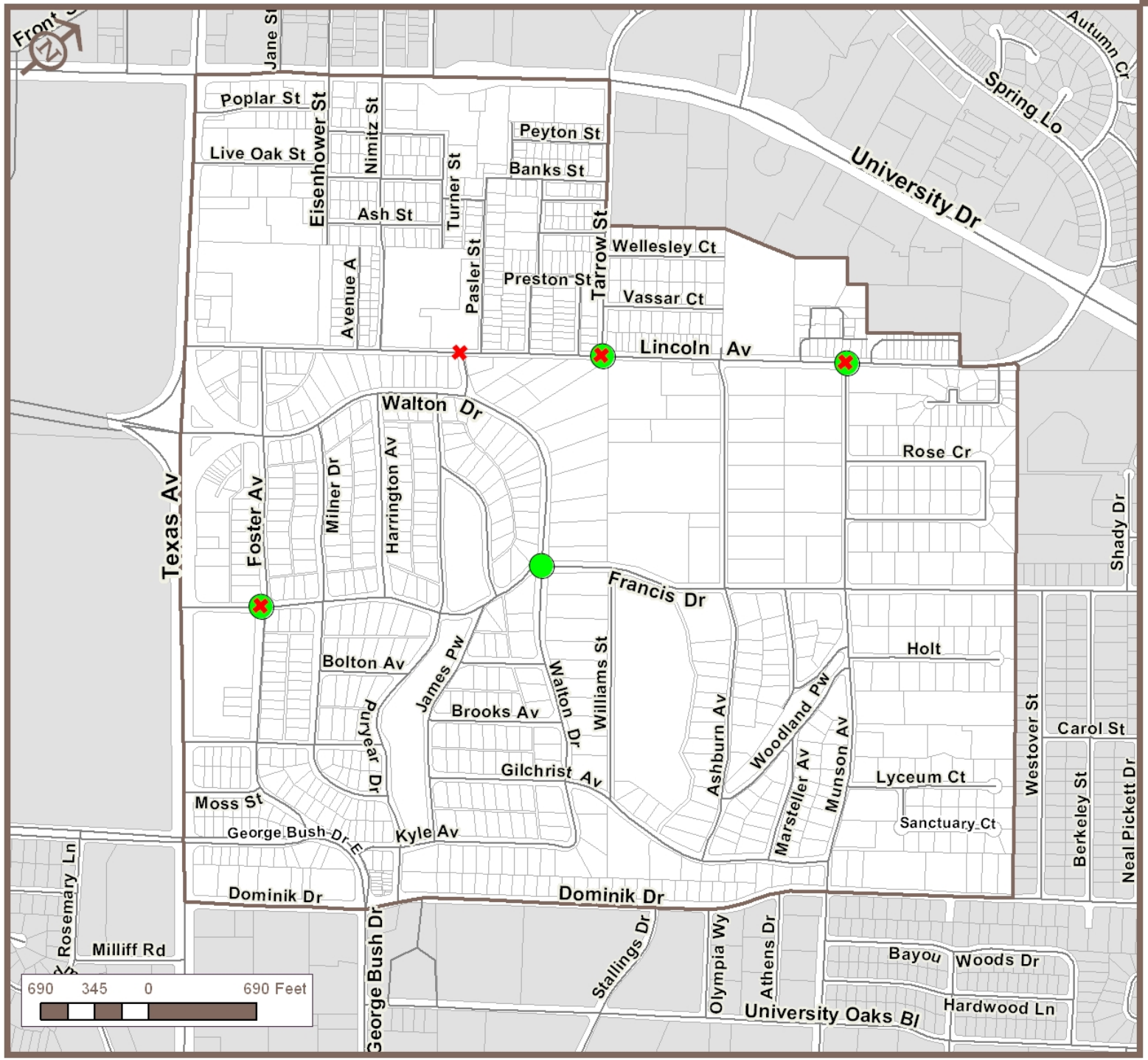

Eastgate Neighborhood Plan

Map 3.5

Intersection Evaluation Areas

Planning Area

Type of Evaluation

Limited Sight Distance

Warrant Study

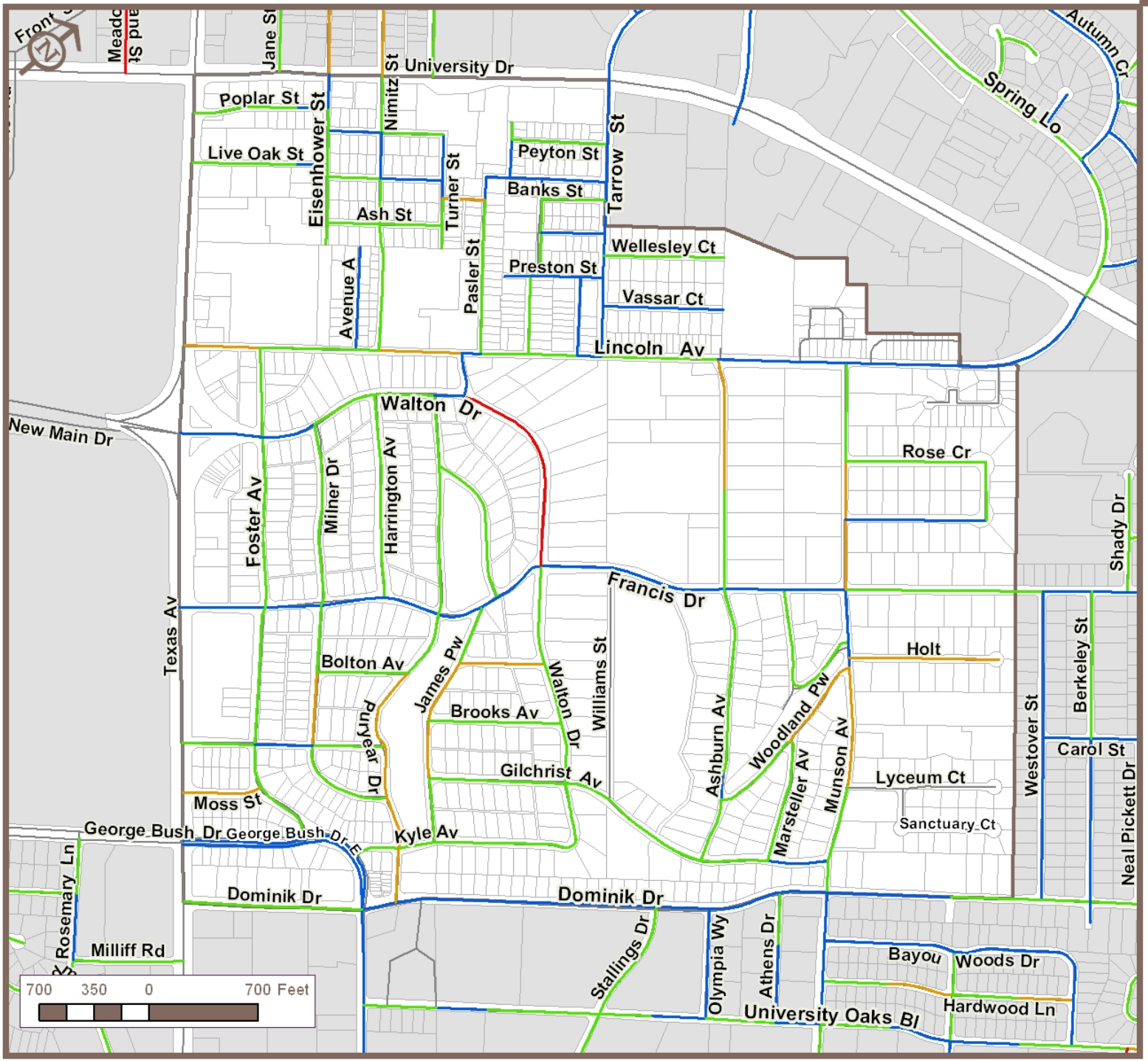

Eastgate Neighborhood Plan

Map 3.6
Street Inventory
(2010)

Planning Area

Street Inventory

- <=85
- 85 - 90
- 90 - 95
- >95

Eastgate Neighborhood Plan

Map 3.7
Planned Bicycle Improvements

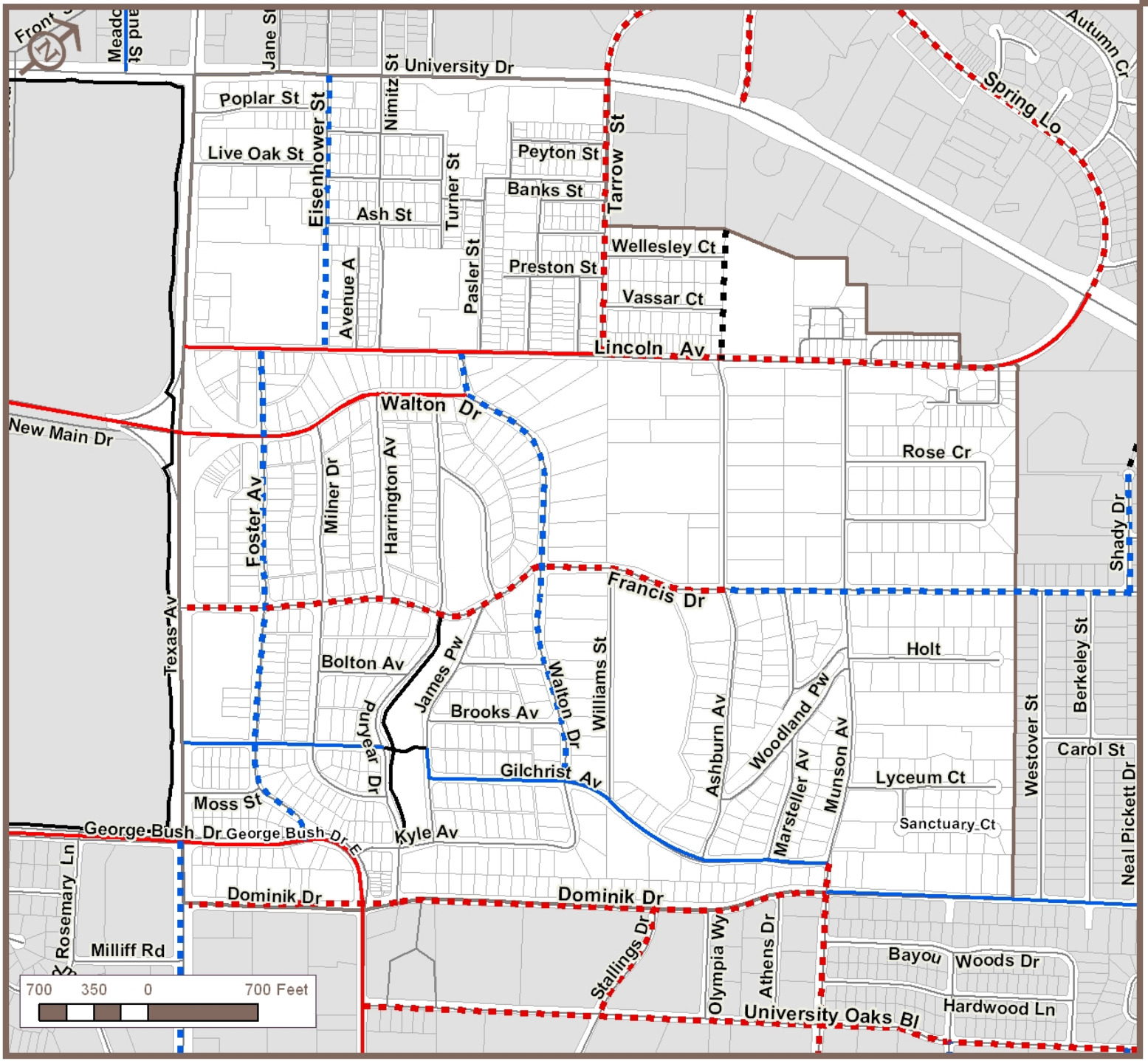

Planning Area

Bicycle Plan

- Bike Lane Existing
- Bike Lane Proposed
- Bike Route Existing
- Bike Route Proposed
- Multi-use Path Existing
- Multi-use Path Proposed
- Grade Separation Proposed

Map 3.8
Planned Pedestrian Improvements

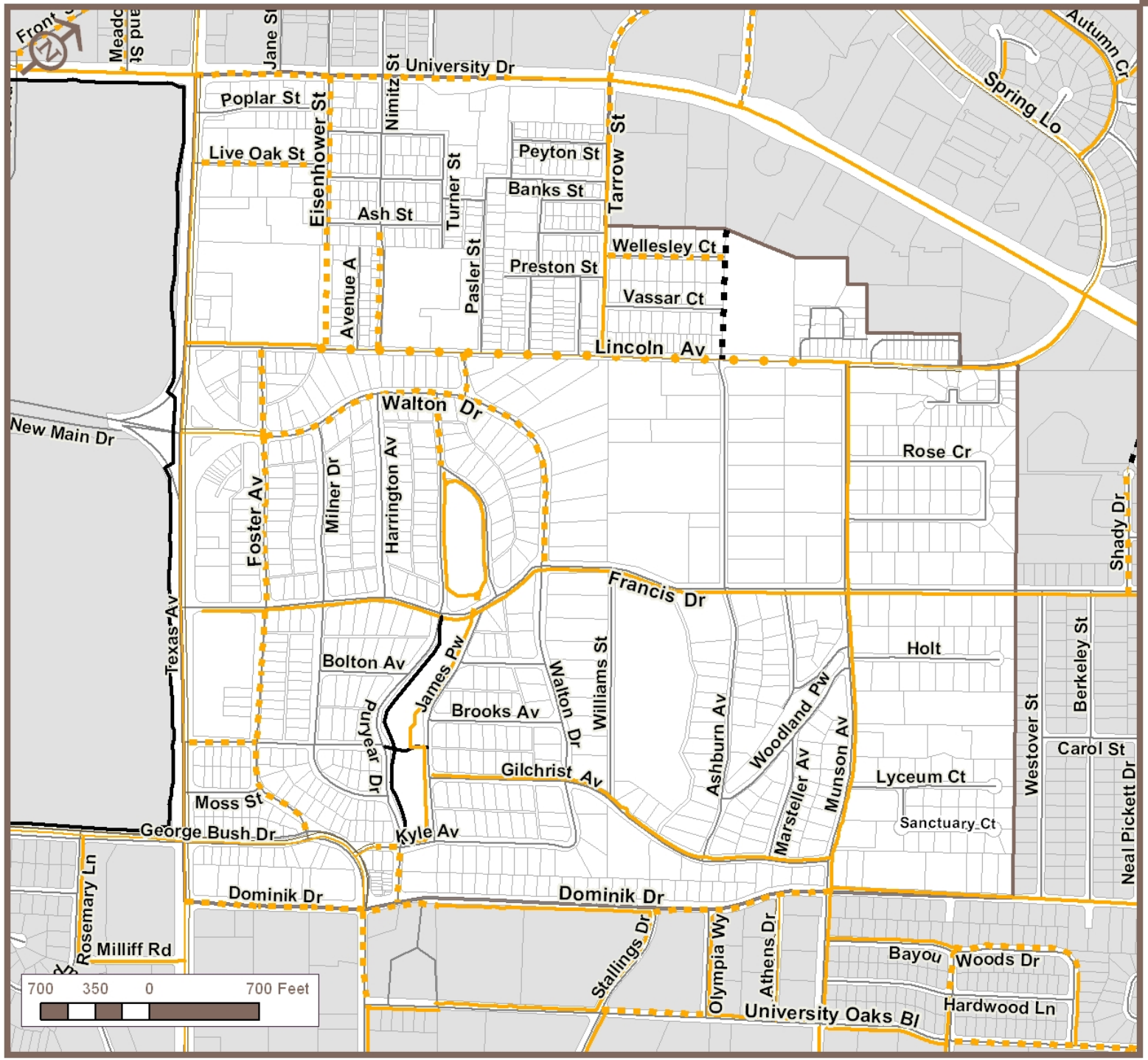

Planning Area

Pedestrian Plan

- Sidewalk Existing on One Side
- Sidewalk Existing on Both Sides
- Sidewalk Funded
- Sidewalk Proposed
- Multi-use Path Existing
- Multi-use Path Proposed
- Grade Separation Proposed

Eastgate Neighborhood Plan

Map 3.9

Bus Transit Network

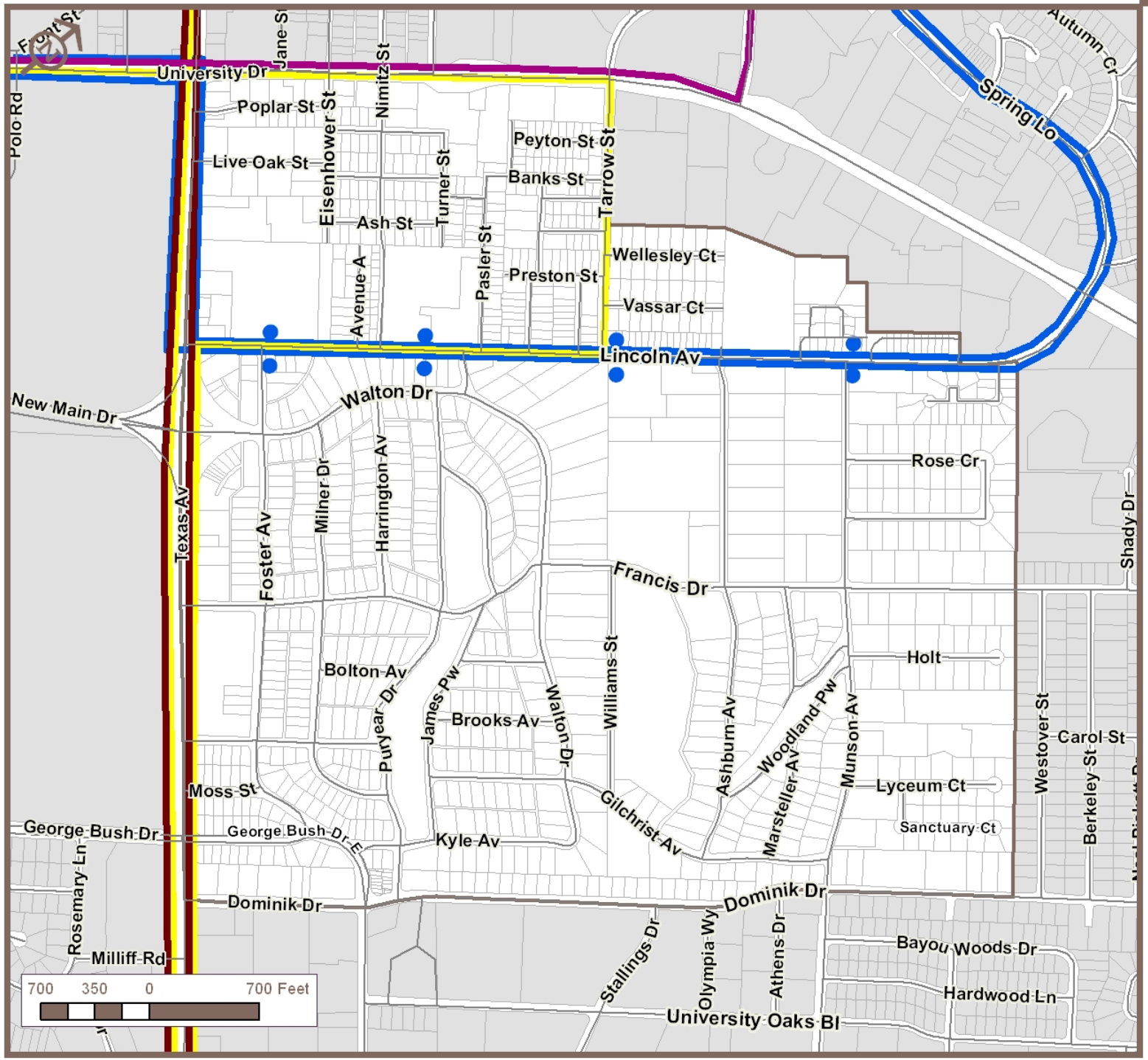

Planning Area
Transit Stops
District - Purple
District - Brown
District - Yellow
TAMU - Reveille