Map 2.1
Single-Family Ownership Percentage By Street

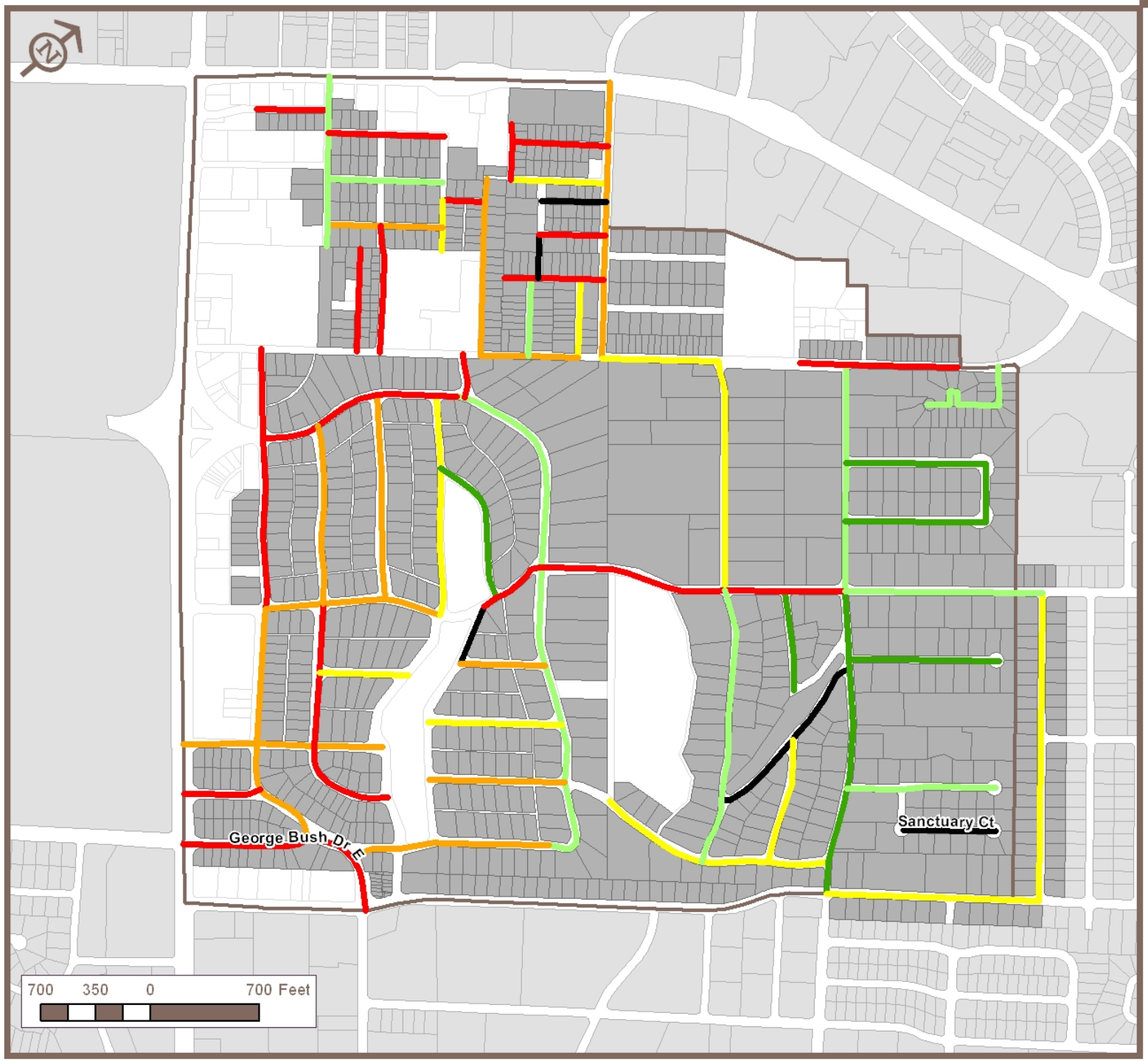

Planning Area
Single Family Property

Owner Occupied By Street
% Owner Occupied
- Less than 20%
- 20% to 39%
- 40% to 59%
- 60% to 79%
- 80% to 99%
- 100%

Eastgate
Neighborhood Plan

Map 2.2
Existing Neighborhood Organizations

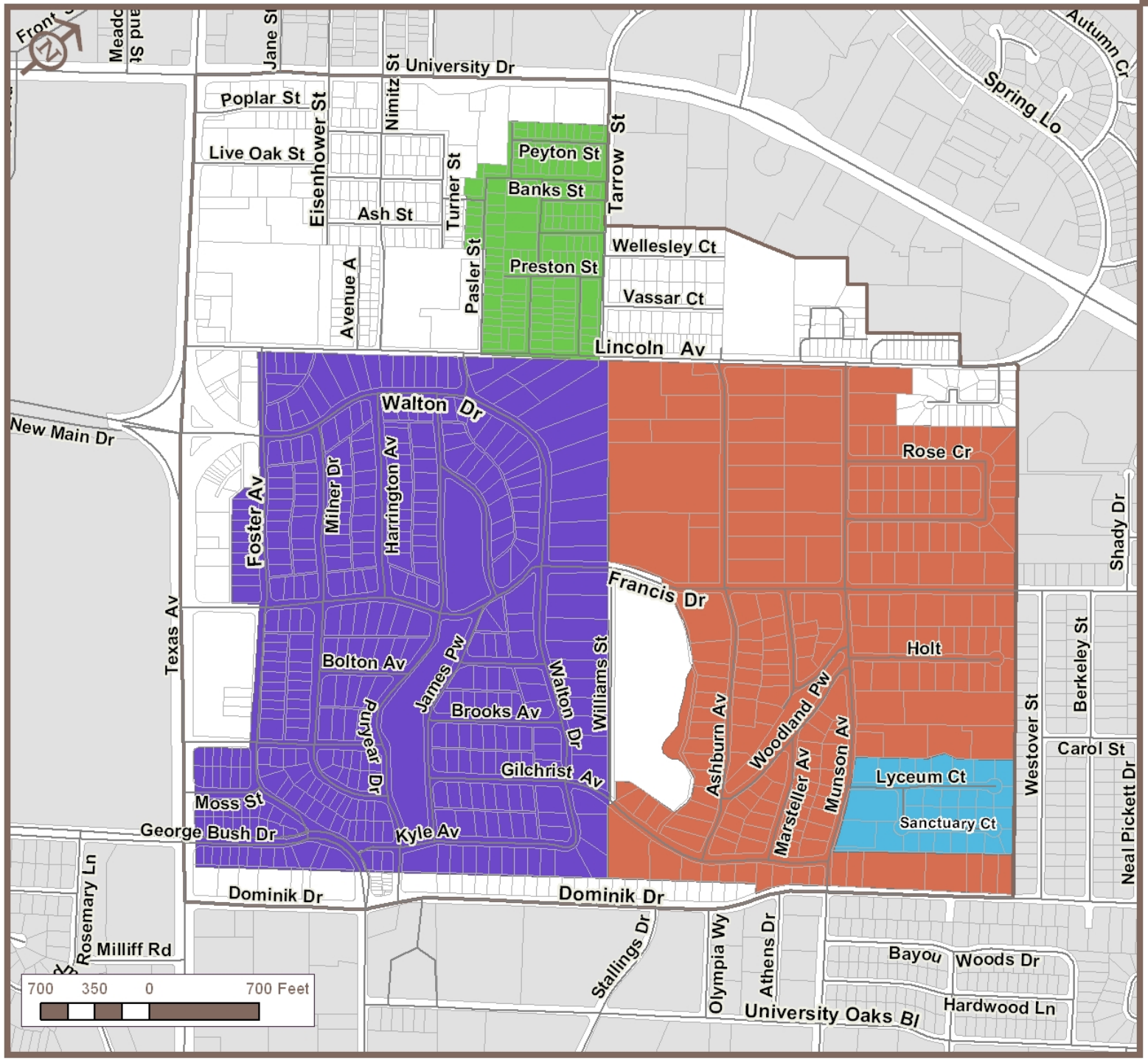

Planning Area

Registered Organizations

- College Hills
- College Hills Estates
- College Hills Woodlands
- Univeristy Preserve

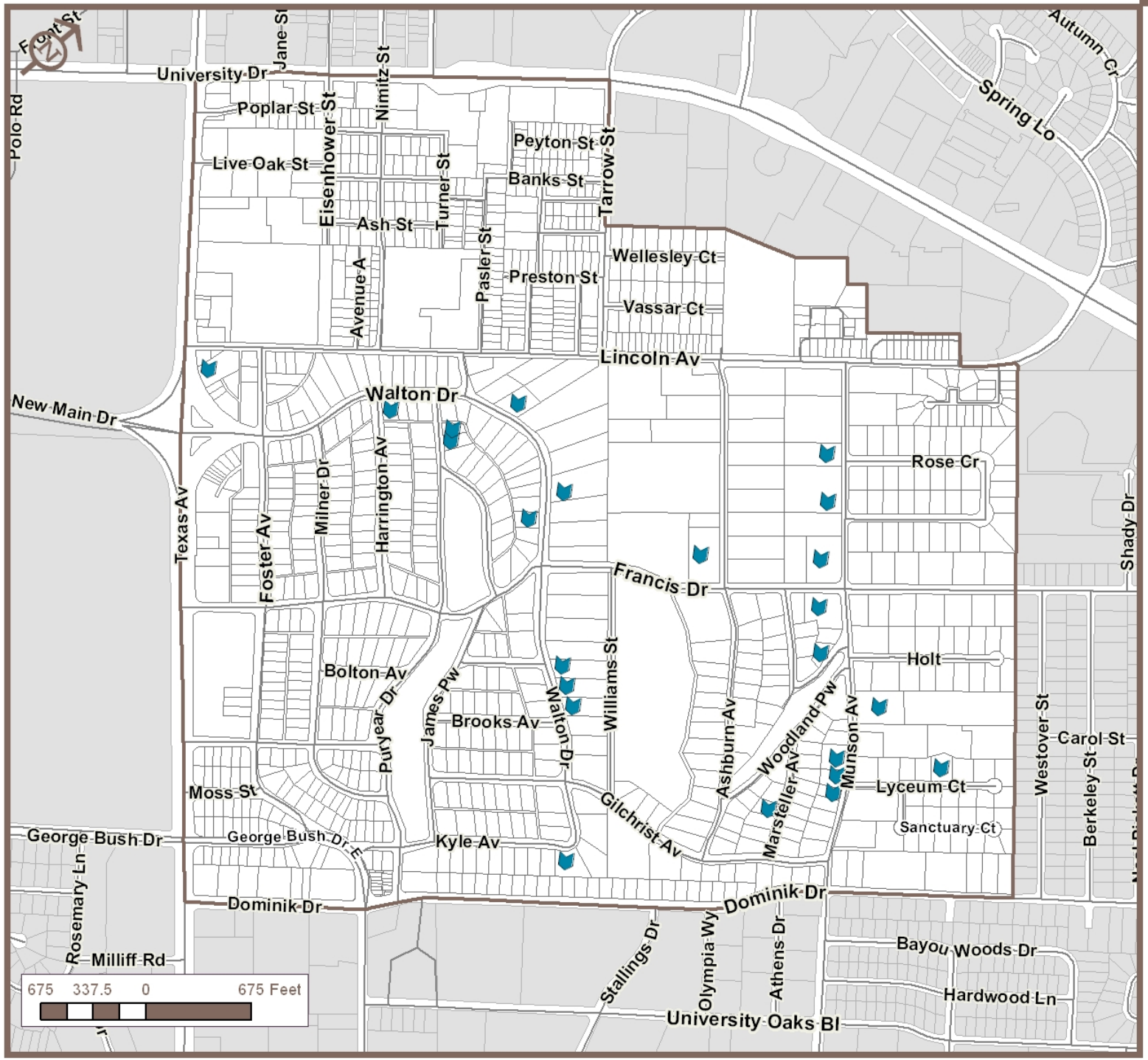

Eastgate Neighborhood Plan

Map 2.3

College Station Historical Markers in Eastgate

Planning Area

Historical Markers

Map 2.4

Potential Historic Districts and Landmarks

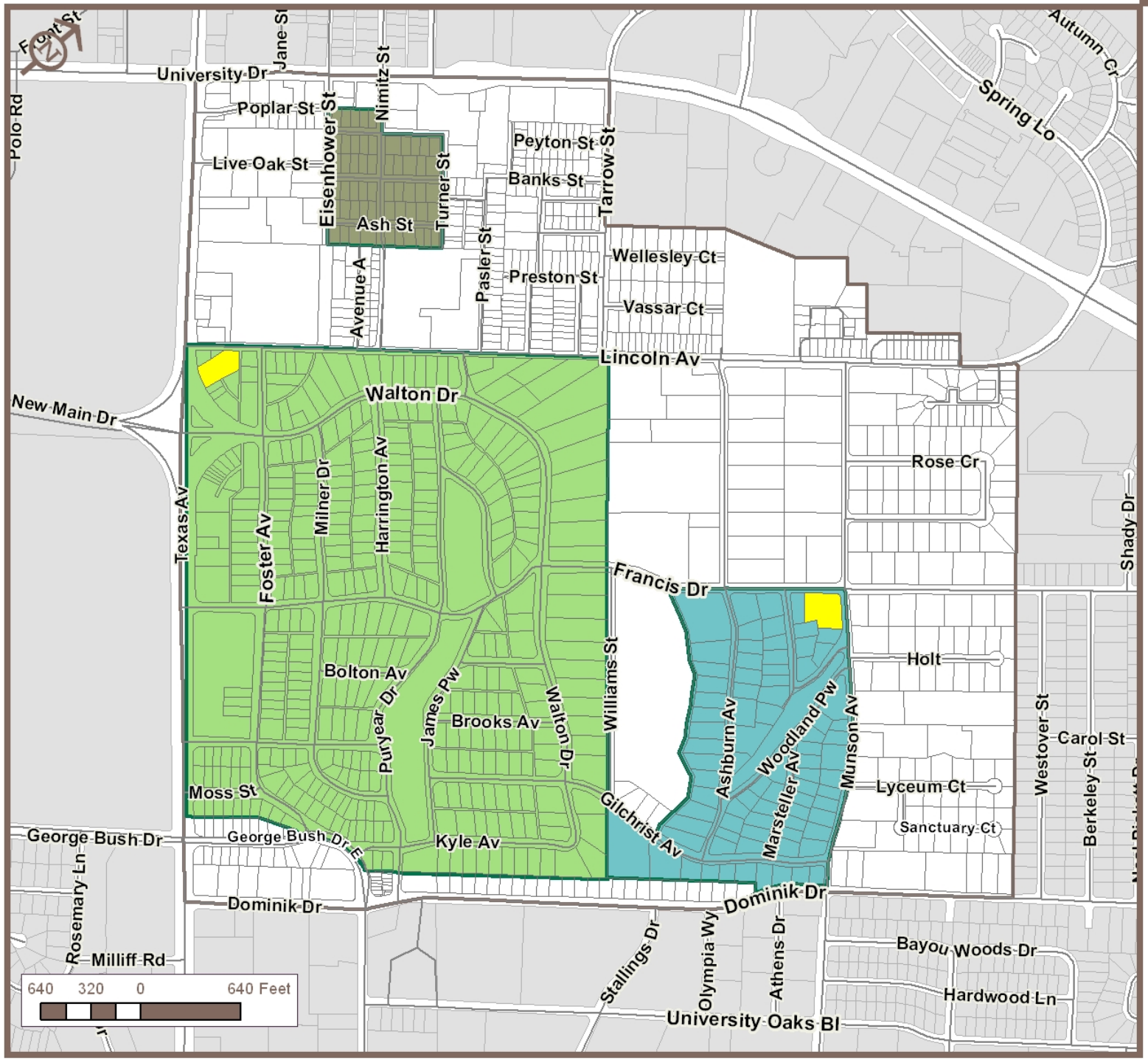

- Planning Area
- Potential Historic Landmarks

Potential Historic Districts

- College View
- College Hills Woodlands
- College Hills Estates

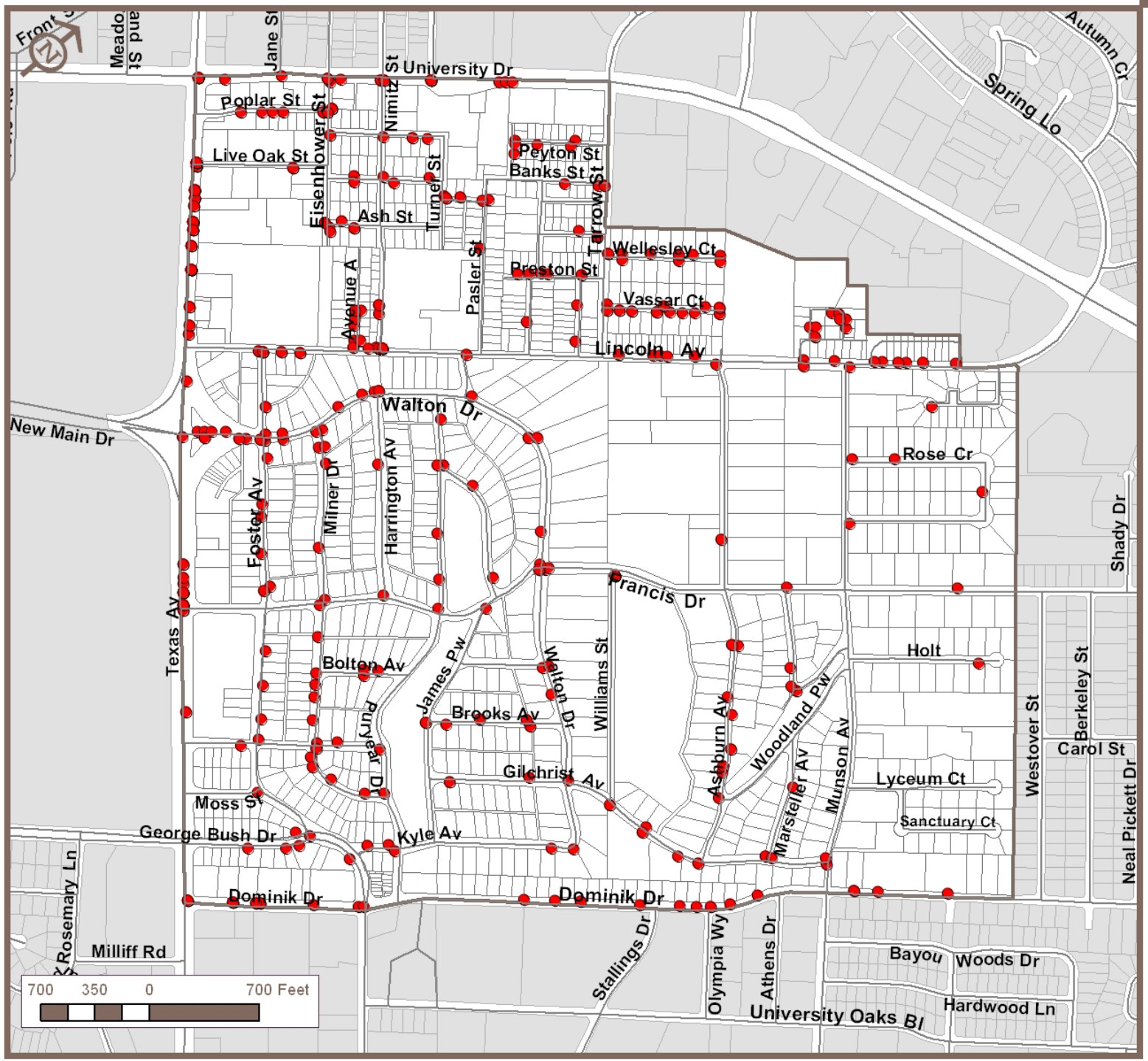

Eastgate Neighborhood Plan

Map 2.5

Burglary and Theft Activity (2009 - 2010)

Planning Area

Burglary/Theft