Map EC. 15

Significant Activity
(2009 - 2010)

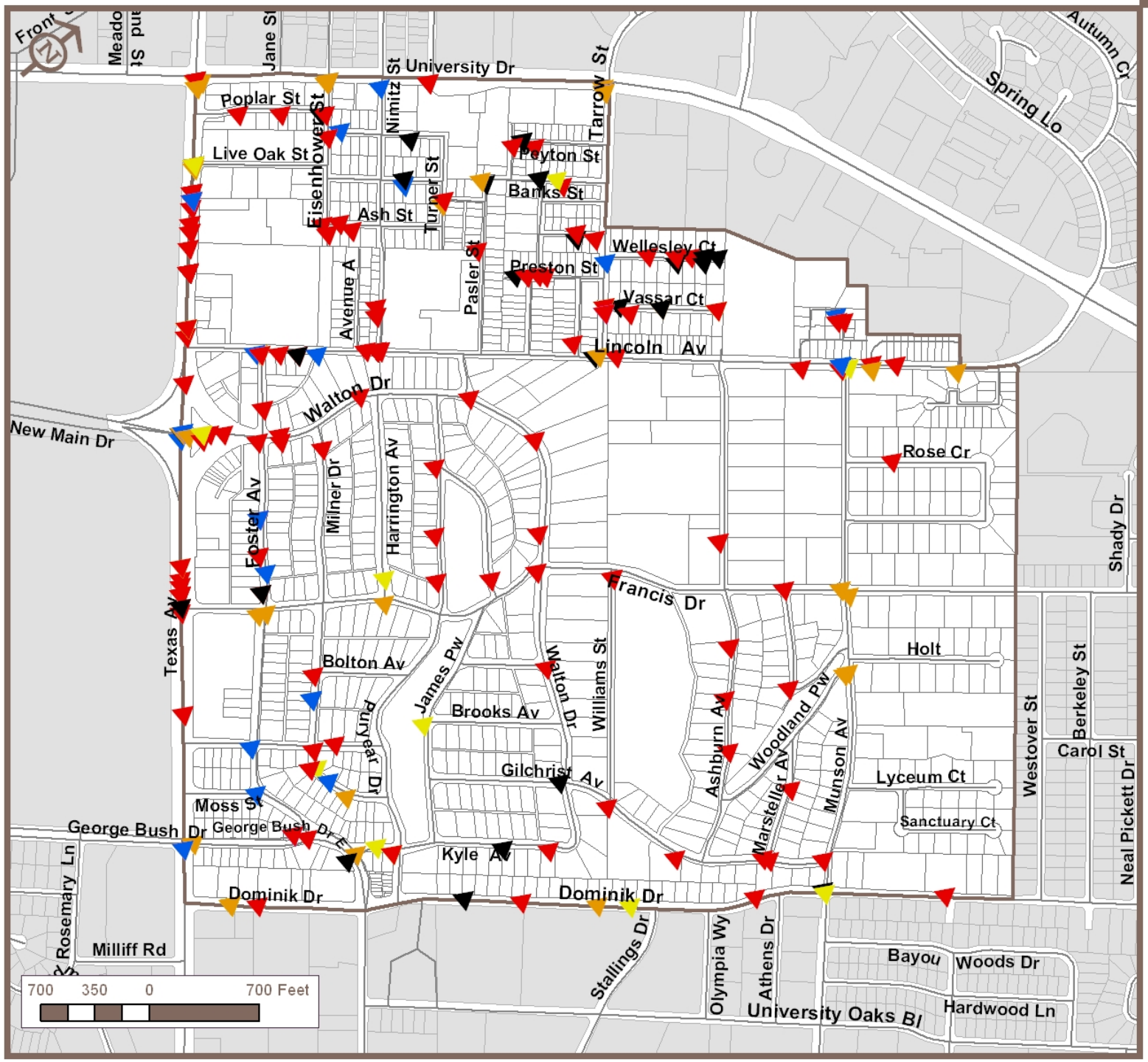

Planning Area

Significant Activity

- Assault Offenses
- Burglary/Robbery Offenses
- Drug Related Offenses
- Alcohol Related Offenses
- Suspicious Activity Reports

Map EC. 16

Noise Violations
(2009 - 2010)

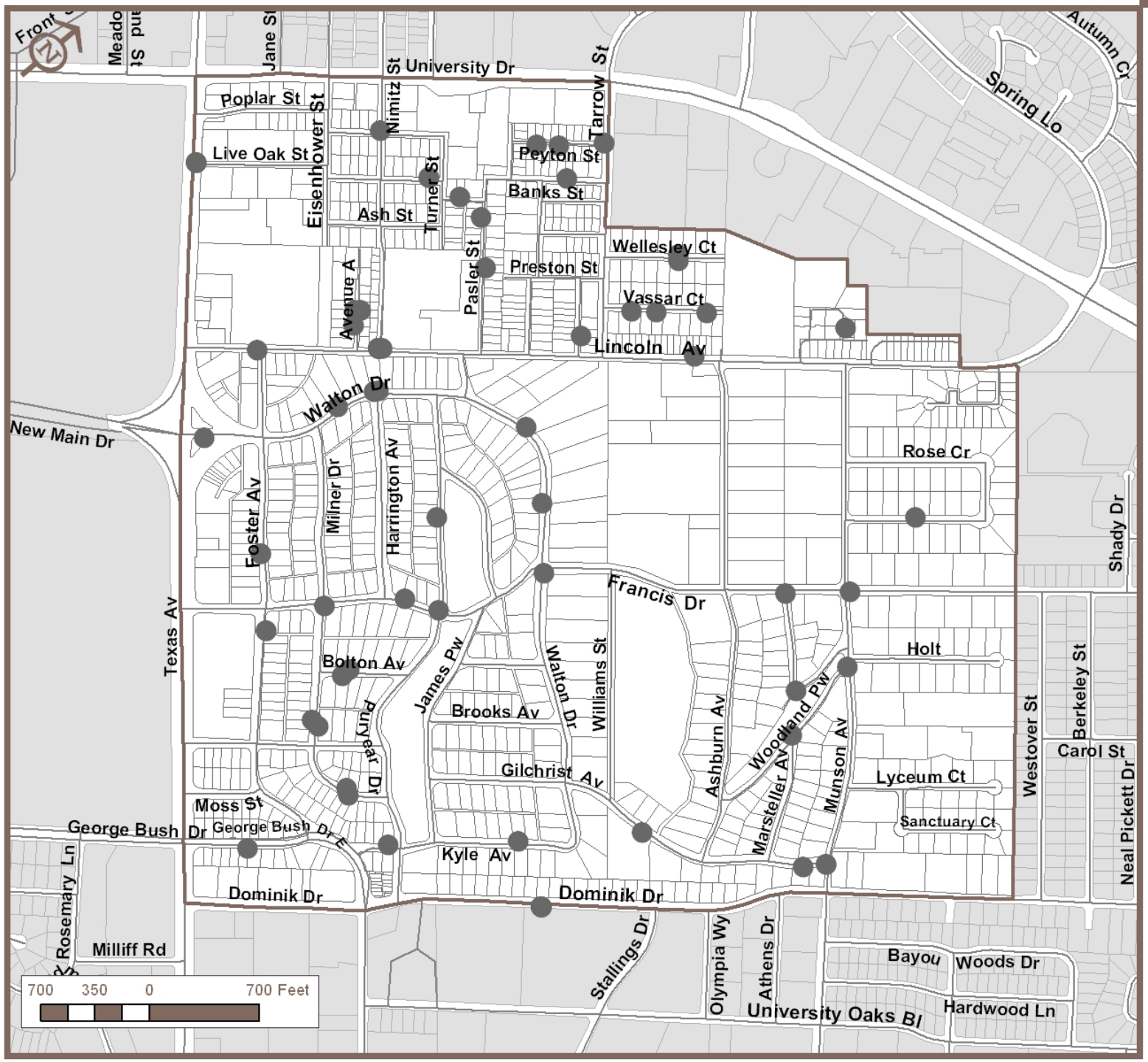

Planning Area
Loud Party Calls

Map EC. 17

Street Lighting

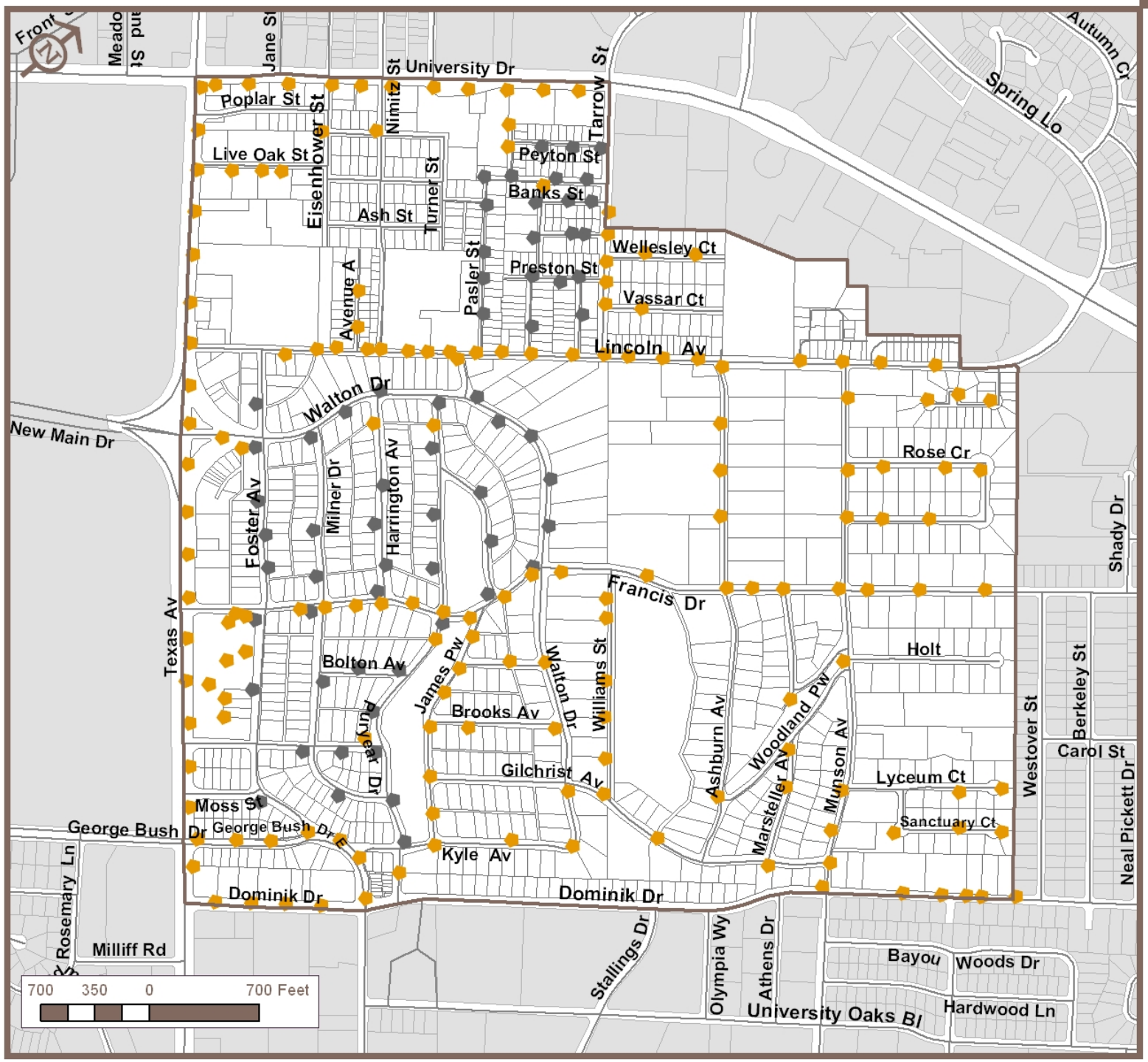

Planning Area

Standard Street Lighting

Decorative Street Lighting

Map EC. 18

Pedestrian Facilities

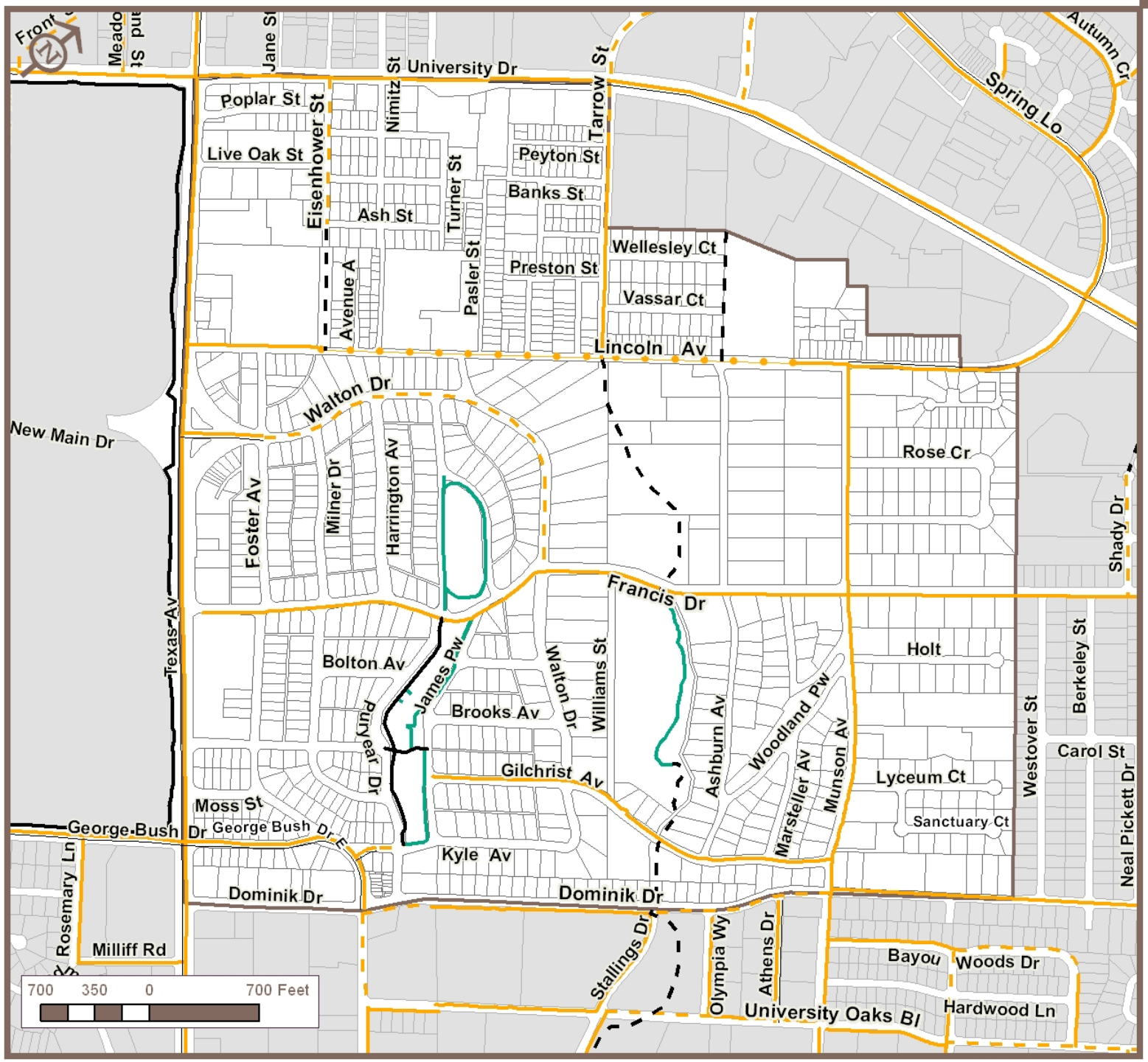

- Planning Area
- Sidewalk on Both Sides Existing
- Sidewalk on One Side Existing
- Sidewalk Funded
- Sidewalk Proposed
- Multi-use Path Existing
- Multi-use Path Funded
- Multi-use Path Proposed
- Grade Separation Existing
- Grade Separation Funded
- Grade Separation Proposed
- Other Existing Paths

Map EC. 19

Bicycle Facilities

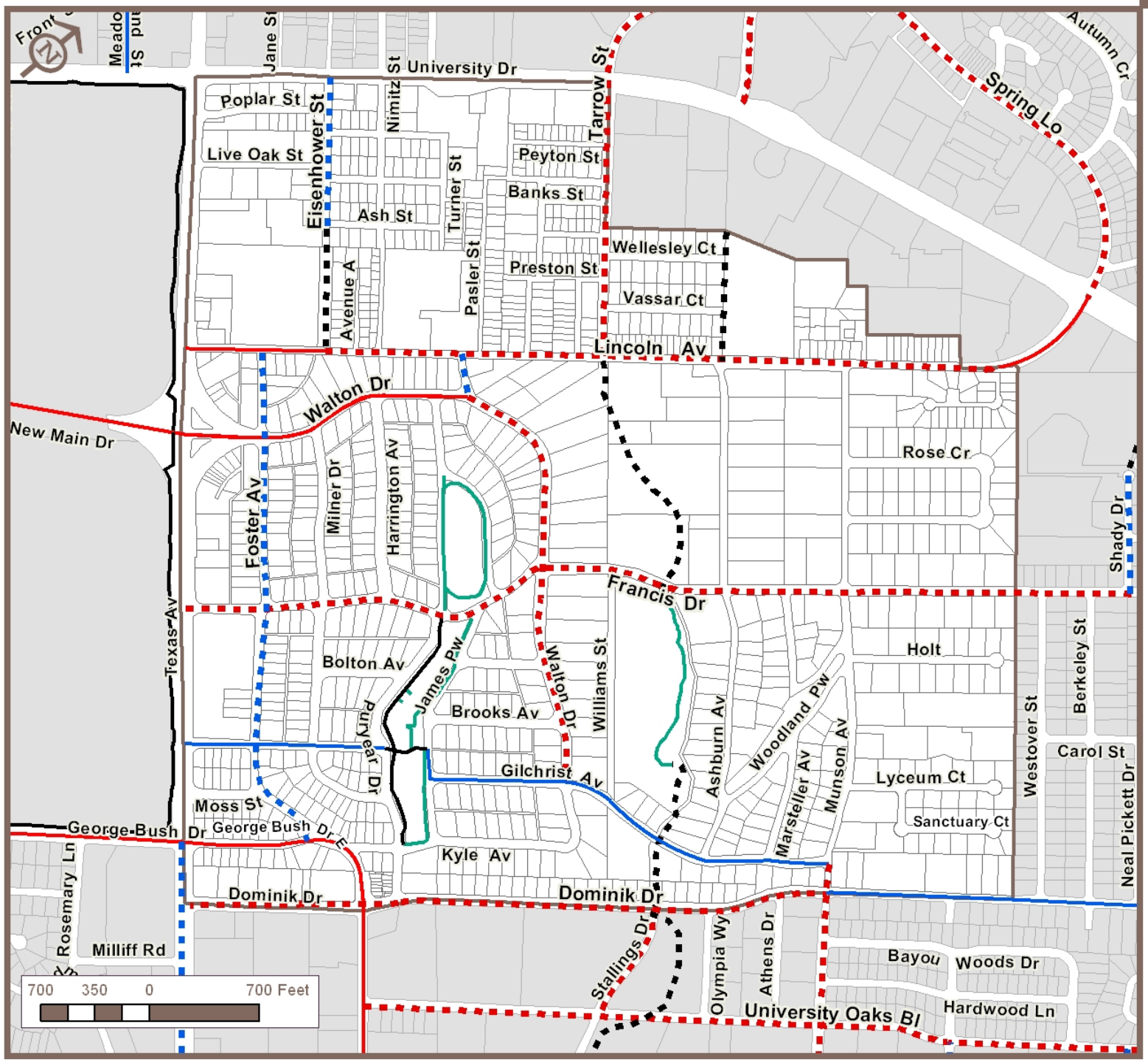

- Planning Area
- Bike Lane Existing
- Bike Lane Proposed
- Bike Route Existing
- Bike Route Proposed
- Multi-use Path Existing
- Multi-use Path Proposed
- Grade Separation Proposed
- Other Existing Paths

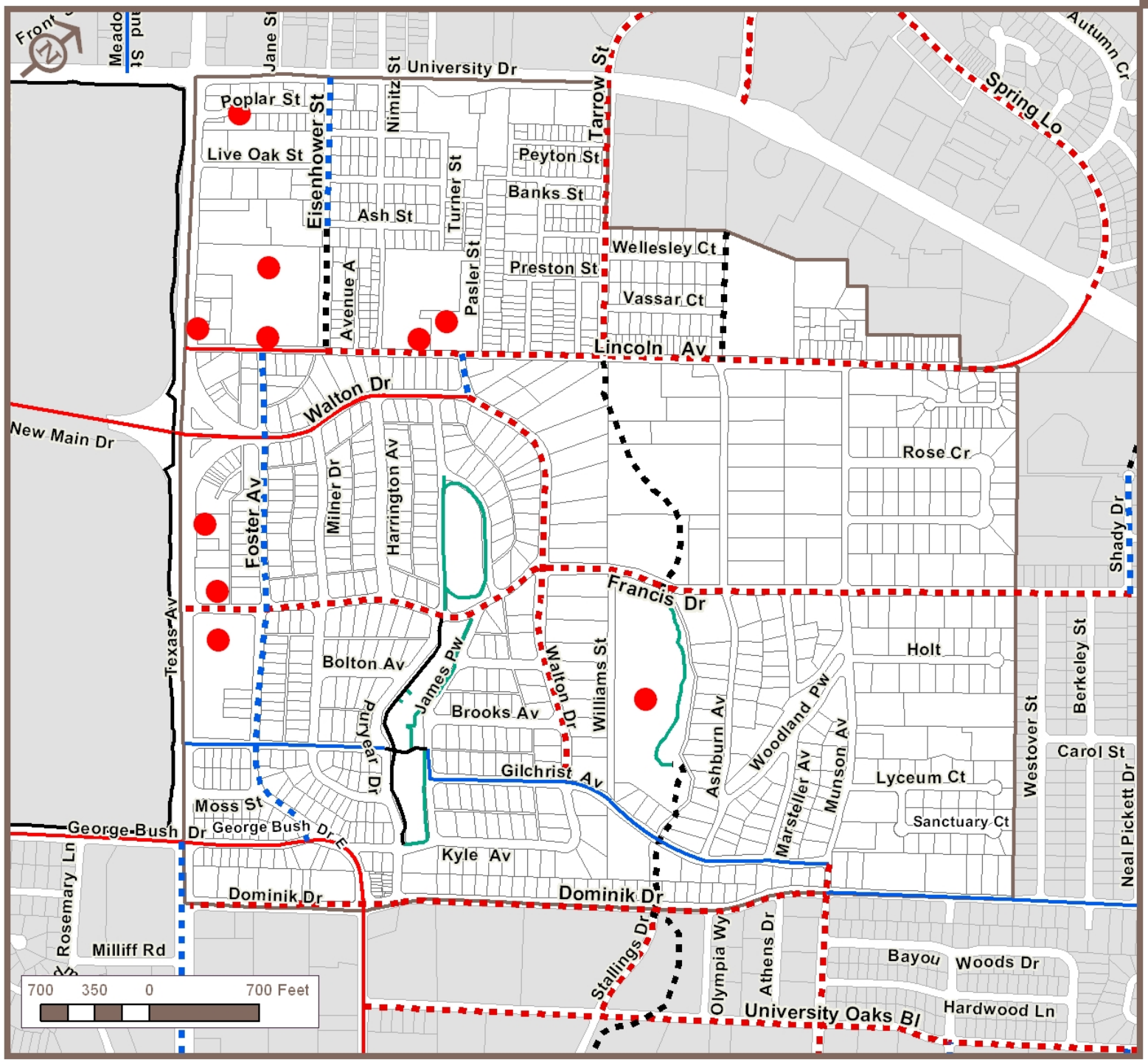

Eastgate Neighborhood Plan

Map EC. 20

Bicycle Parking

- Planning Area
- Bicycle Parking
- Bike Lane Existing
- Bike Lane Funded
- Bike Lane Proposed
- Bike Route Existing
- Bike Route Proposed
- Multi-use Path Existing
- Multi-use Path Funded
- Multi-use Path Proposed
- Grade Separation Existing
- Grade Separation Funded
- Grade Separation Proposed
- Other Existing Paths

Map EC. 21

Transit Routes

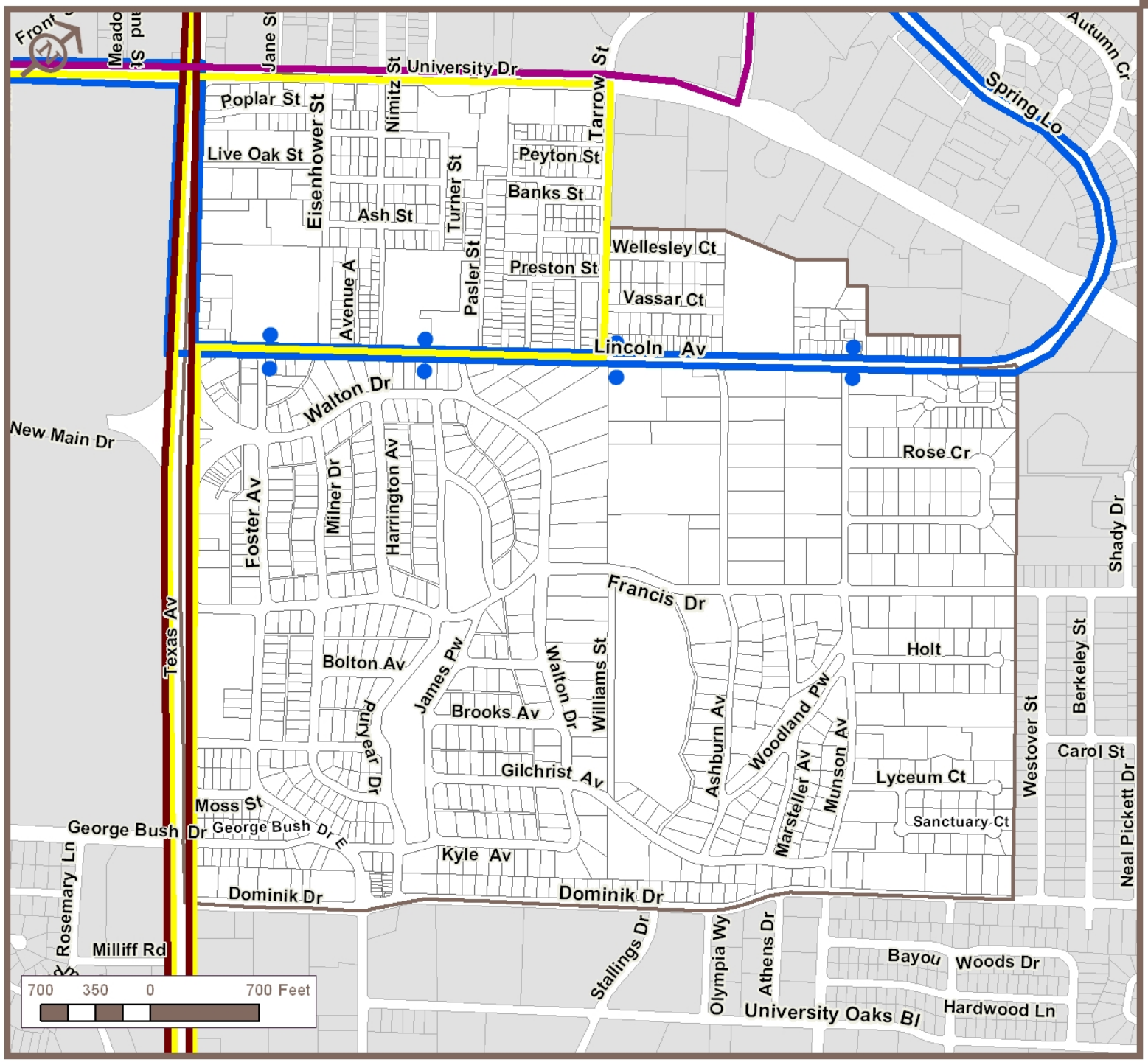

- Planning Area
- Transit Stops
- District - Purple
- District - Brown
- District - Yellow
- TAMU - Reveille

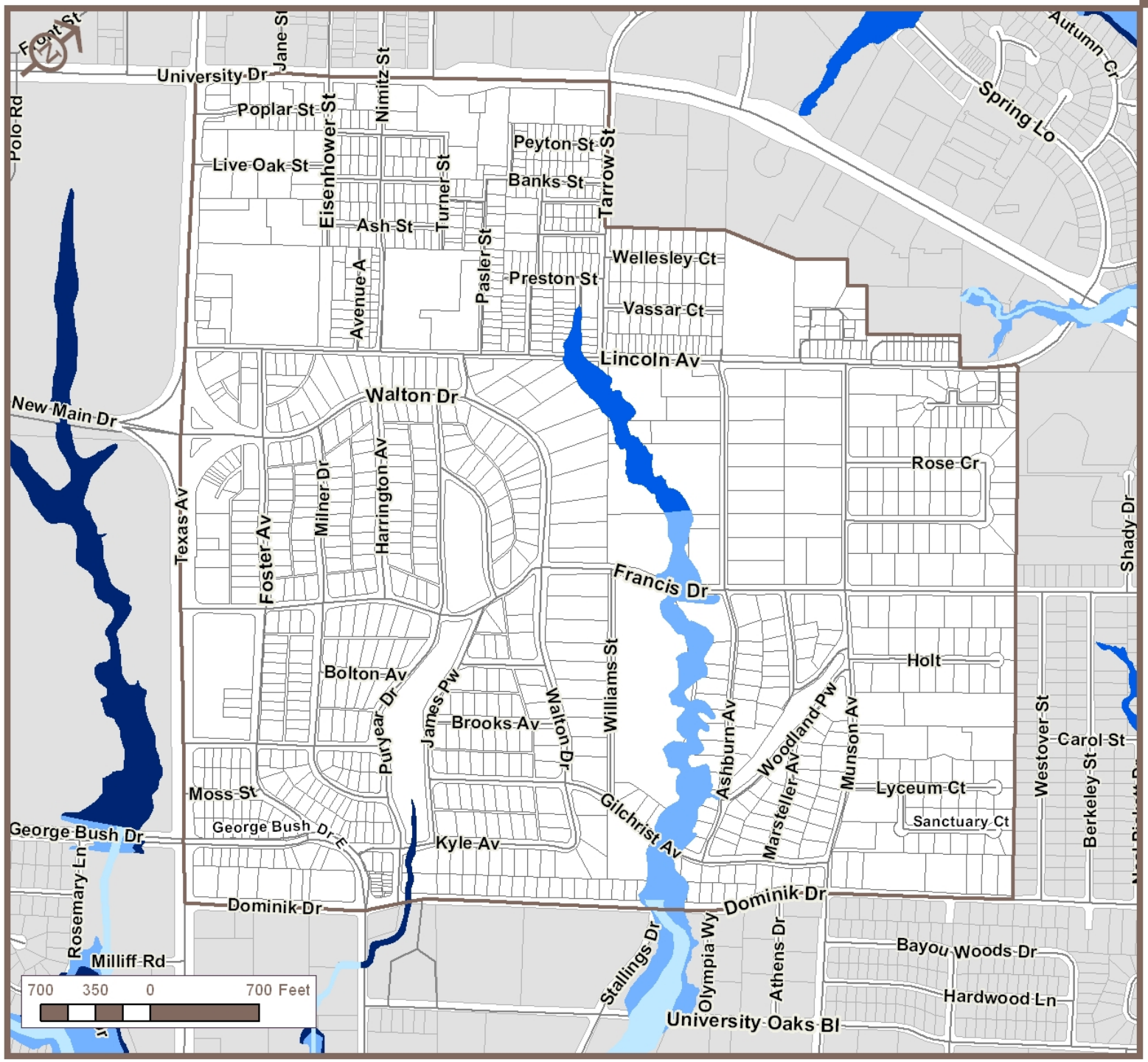

Eastgate Neighborhood Plan

Map EC. 22

Floodplain

- Planning Area
- Zone AE - Floodway
- Zone AE
- Zone A
- 0.2% Annual Chance of Flood

Eastgate Neighborhood Plan