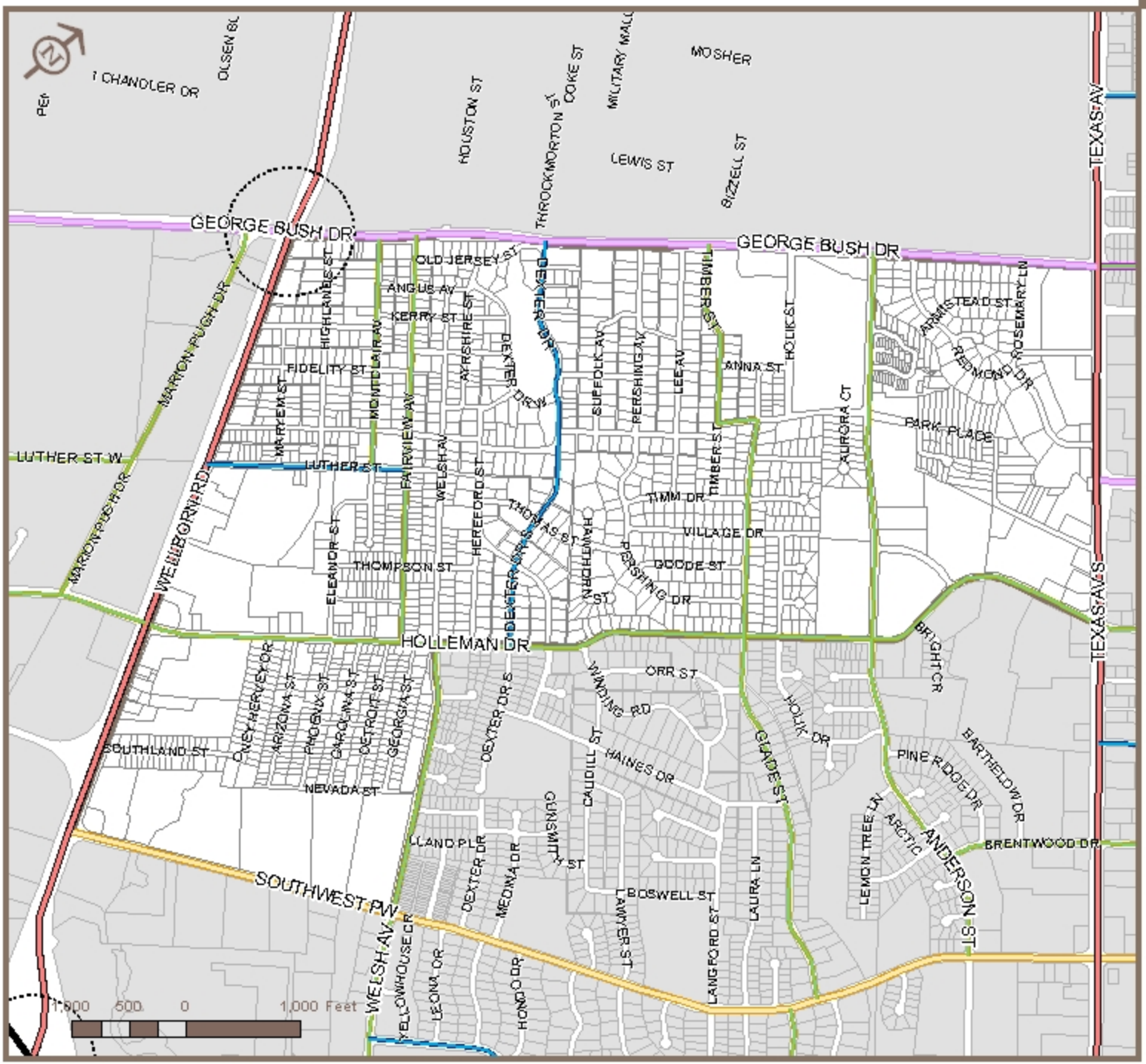

Source: Planning & Development Services

Southside Area Neighborhood Plan

Map 3.1

Thoroughfare Plan

Thoroughfare Plan

- Grade Seperation
- Proposed
- Freeway/Expressway, Existing
- 6 Lane Major Arterial
- Proposed
- 4 Lane Major Arterial
- Proposed
- 4 Lane Minor Arterial
- Proposed
- 4 Lane Major Collector
- Proposed
- 2 Lane Major Collector
- Proposed
- 2 Lane Minor Collector
- Proposed
- Planning Area

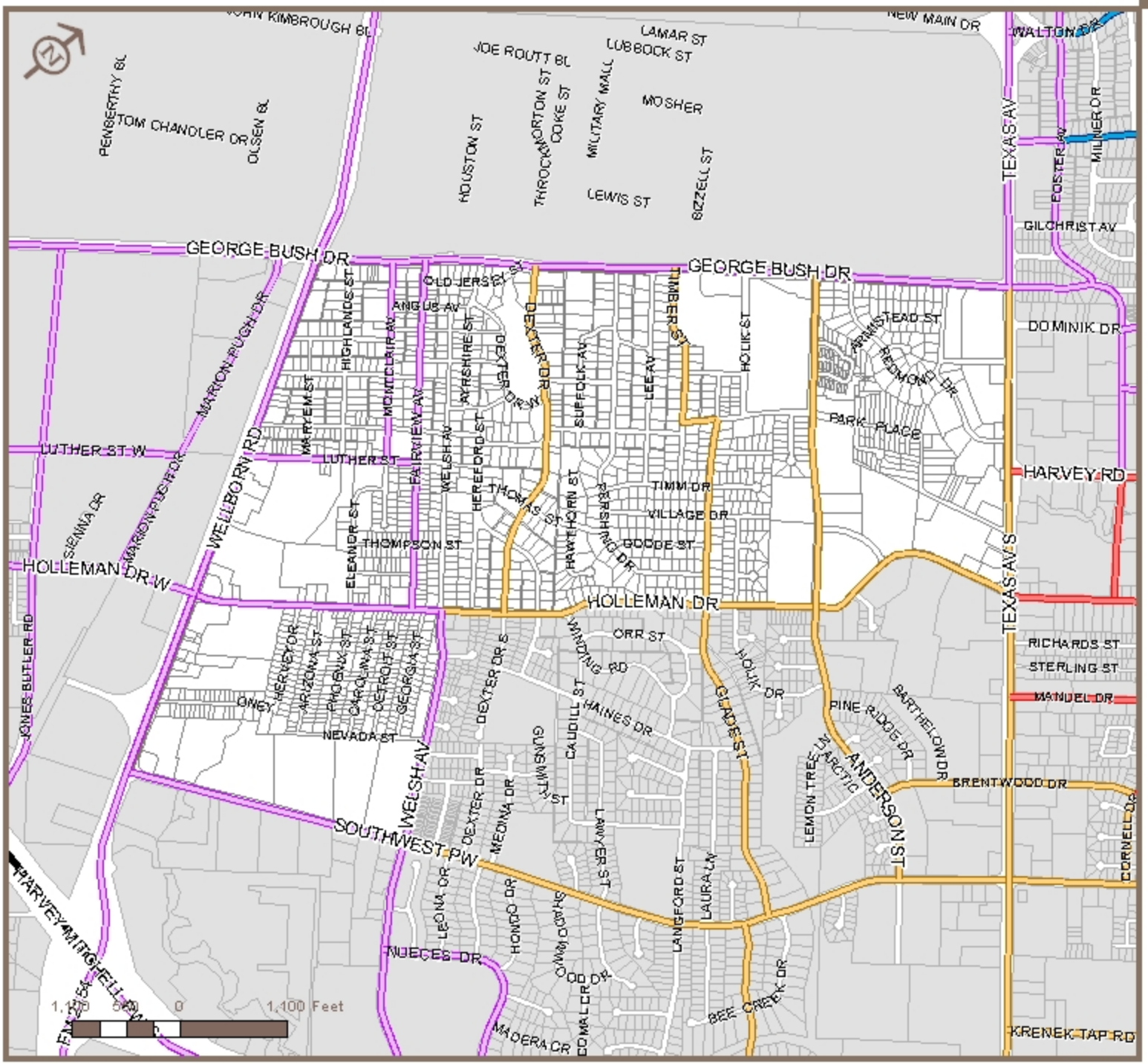

Source: Planning & Development Services

Southside Area Neighborhood Plan

Map 3.2

Thoroughfare Plan - Context Type

Thoroughfare Plan
- Highway
- Mixed Use Urban
- Urban
- Restricted Suburban
- General Suburban
- Estate/Rural
- Planning Area

Southside Area Neighborhood Plan

Southside Area Neighborhood Plan

Map 3.3

Existing Roadway & Character

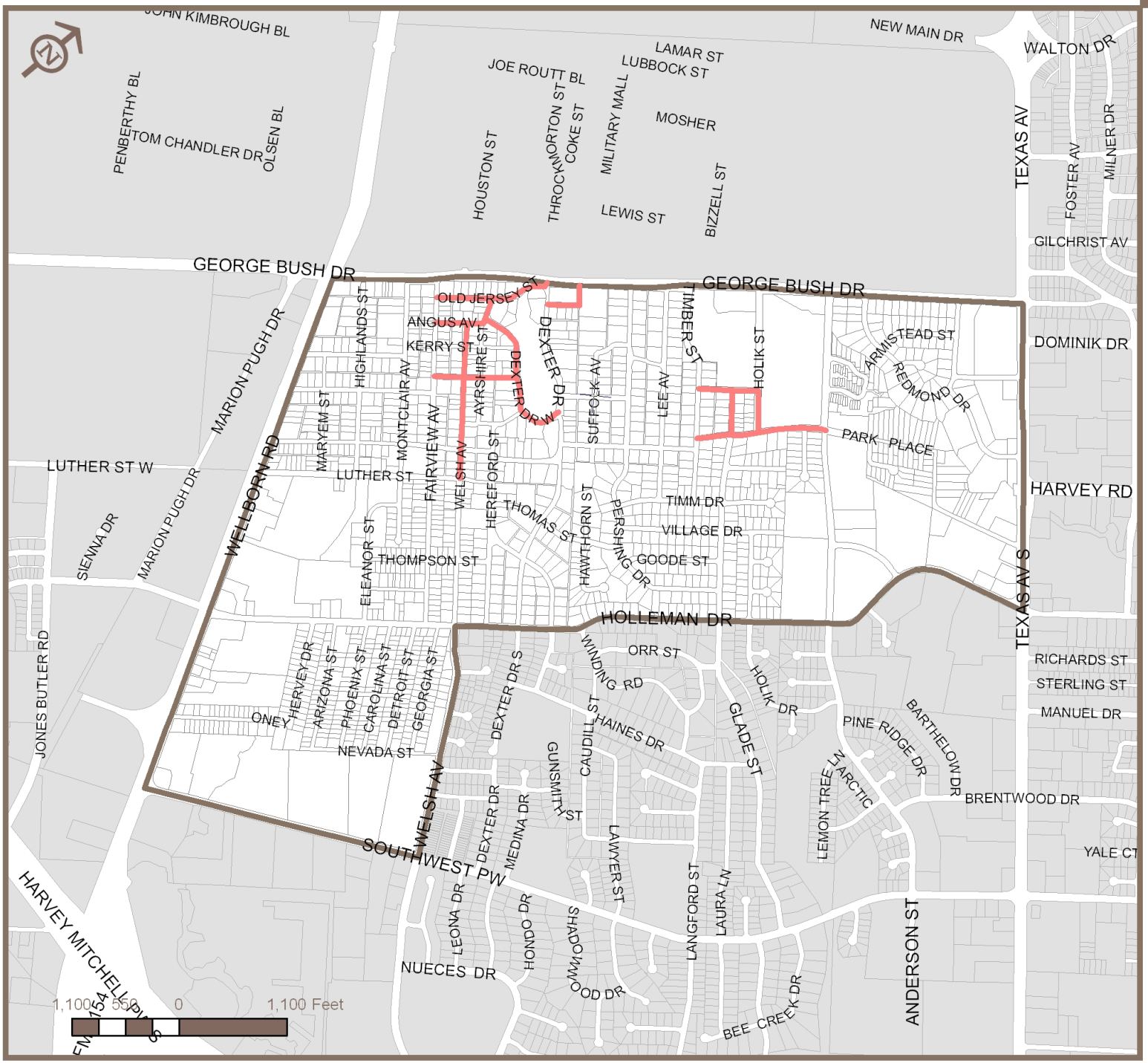

No Curb & No Gutter

Planning Area

Source: Planning & Development Services

Southside Area Neighborhood Plan

Map 3.4

Bicycle Facilities

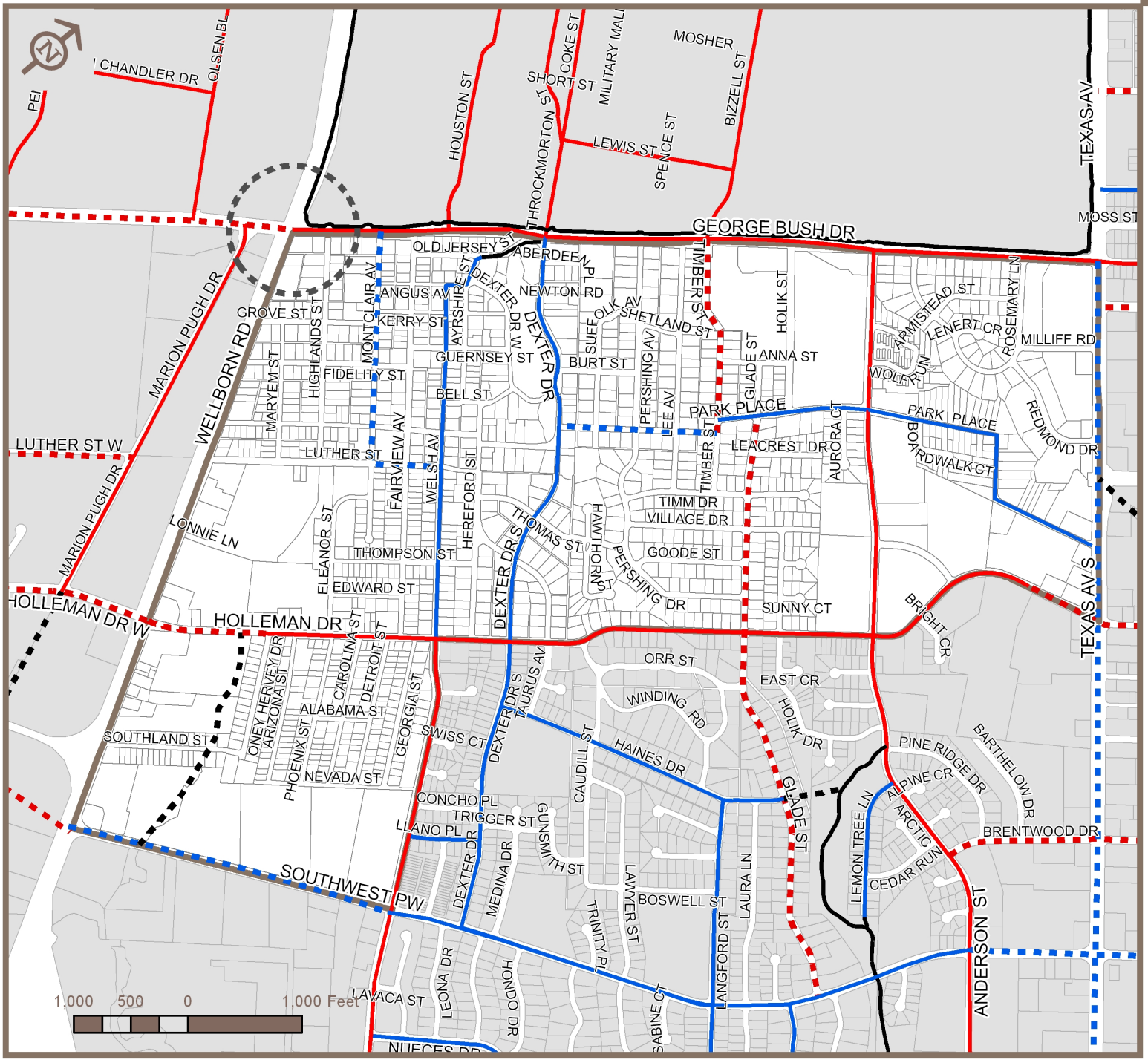

Bicycle Plan

- Bike Lane Existing
- Bike Lane Funded
- Bike Lane Proposed
- Bike Route Existing
- Bike Route Proposed
- Multi-use Path Existing
- Multi-use Path Proposed
- Grade Separation Proposed
- Planning Area

Source: Planning & Development Services

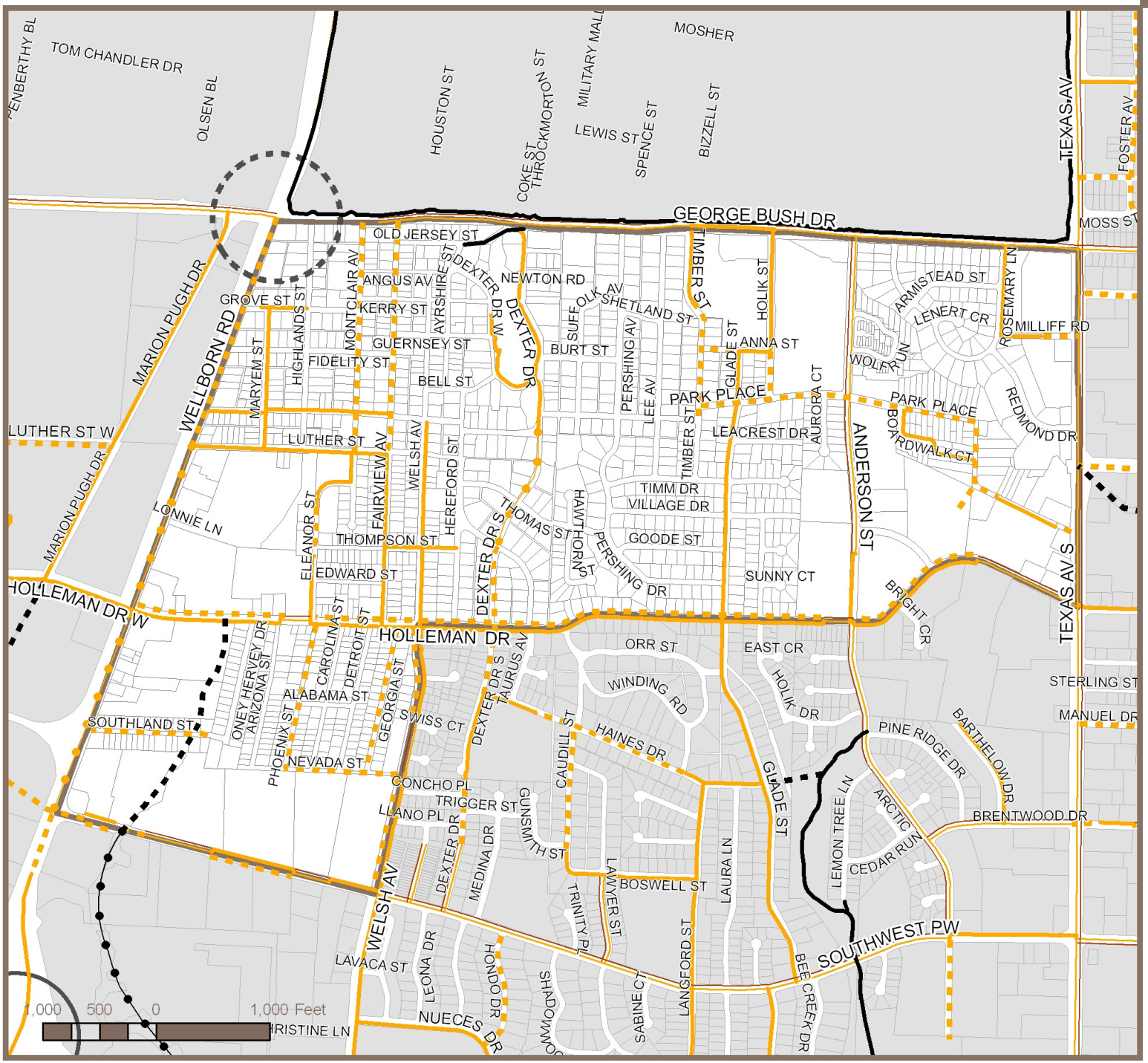

Source: Planning & Development Services

Southside Area Neighborhood Plan

Map 3.5

Pedestrian Facilities

Pedestrian Plan

- Sidewalk Existing on One Side
- Sidewalk Existing on Both Sides
- Sidewalk Funded
- Sidewalk Proposed
- Multi-use Path Existing
- Multi-use Path Funded
- Multi-use Path Proposed
- Grade Separation Existing
- Grade Separation Funded
- Grade Separation Proposed
- Planning Area

Southside Area Neighborhood Plan

Map 3.6

Intersection Improvements

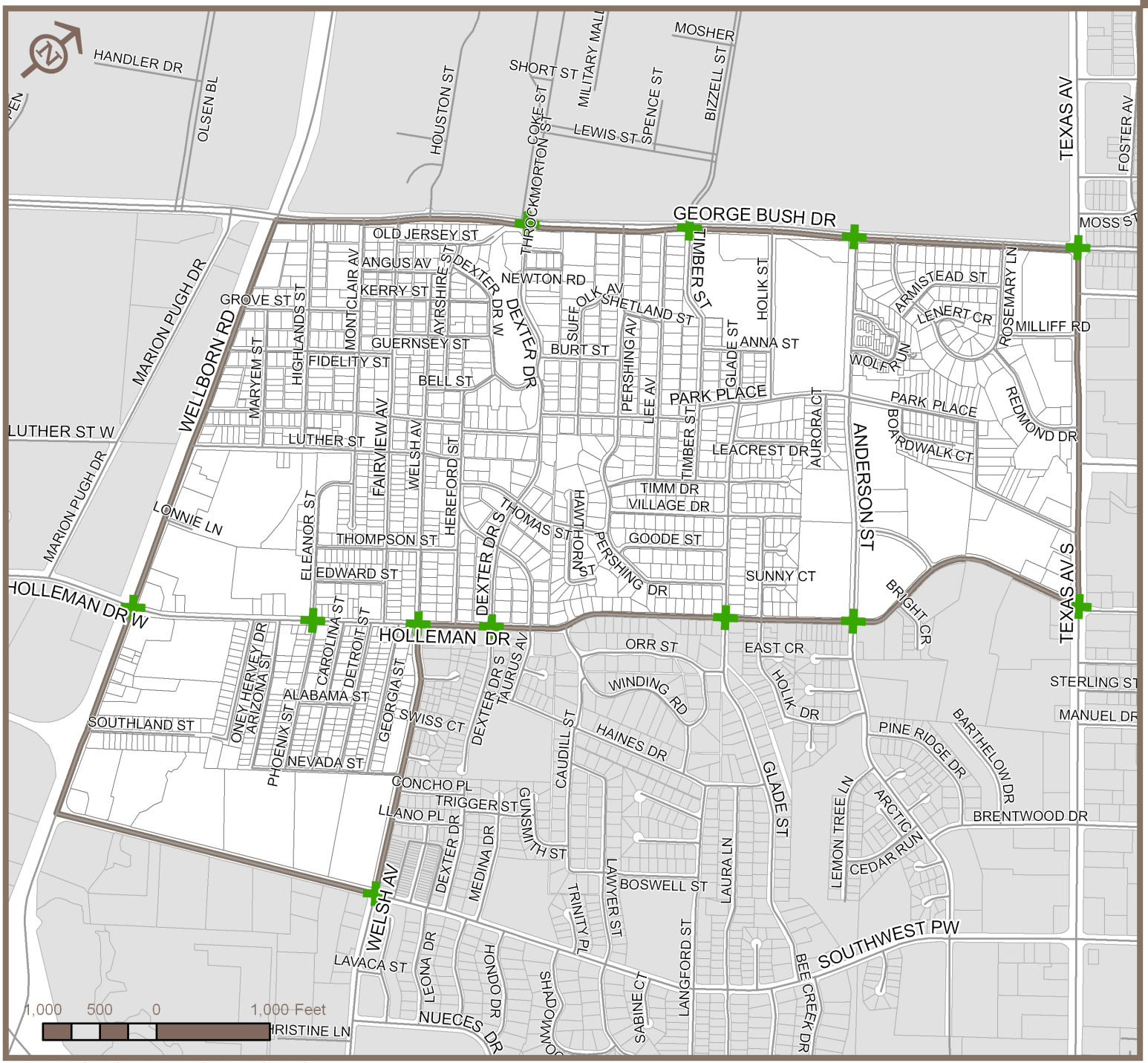

Intersection Improvements

Planning Area

Source: Planning & Development Services

Southside Area Neighborhood Plan

Map 3.7

Bus Routes

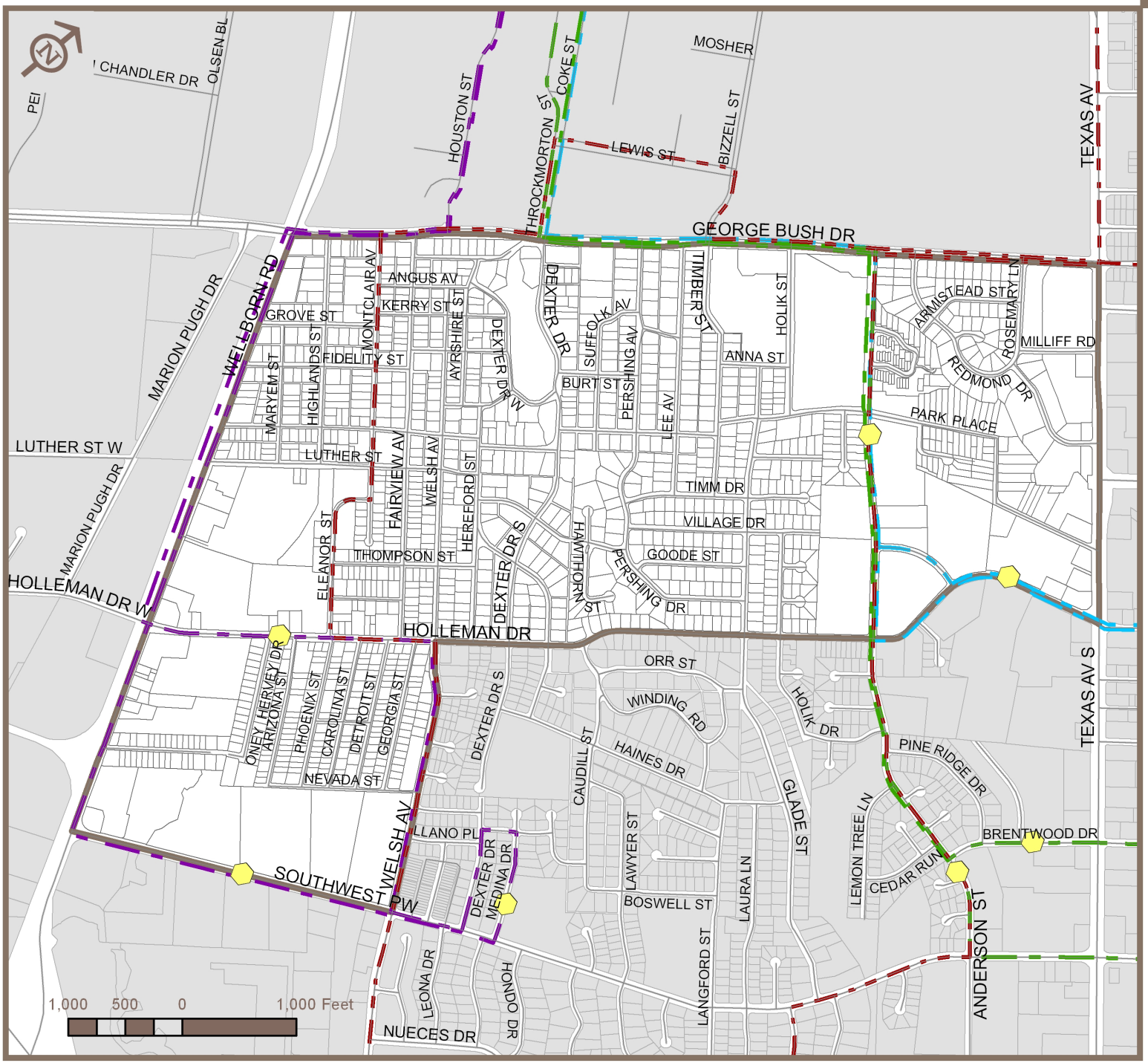

Bus Routes

- A&M - Elephent Walk
- A&M - Ring Dance
- A&M - Rudder
- The District - Maroon
- Bus Stops
- Planning Area

Source: Planning & Development Services