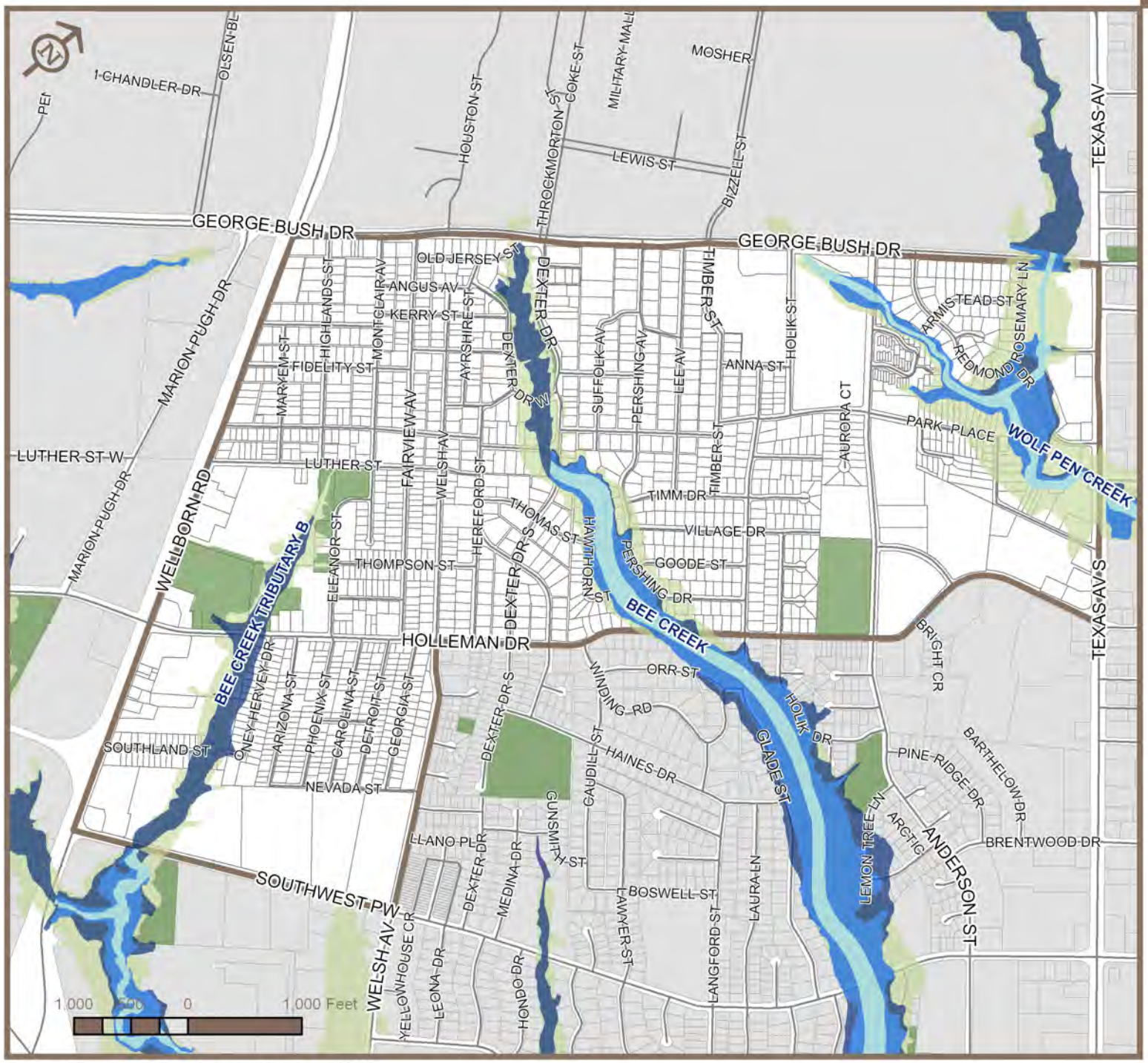

Source: Planning & Development Services, FEMA

Southside Area Neighborhood Plan

Map 4.1

Floodplain & Open Space

Flood Hazard Areas

- Floodway
- 100-Year Floodplain
- 500-Year Floodplain

Comprehensive Land Use Plan

- Natural Areas - Protected
- Natural Areas - Reserved
- Planning Area

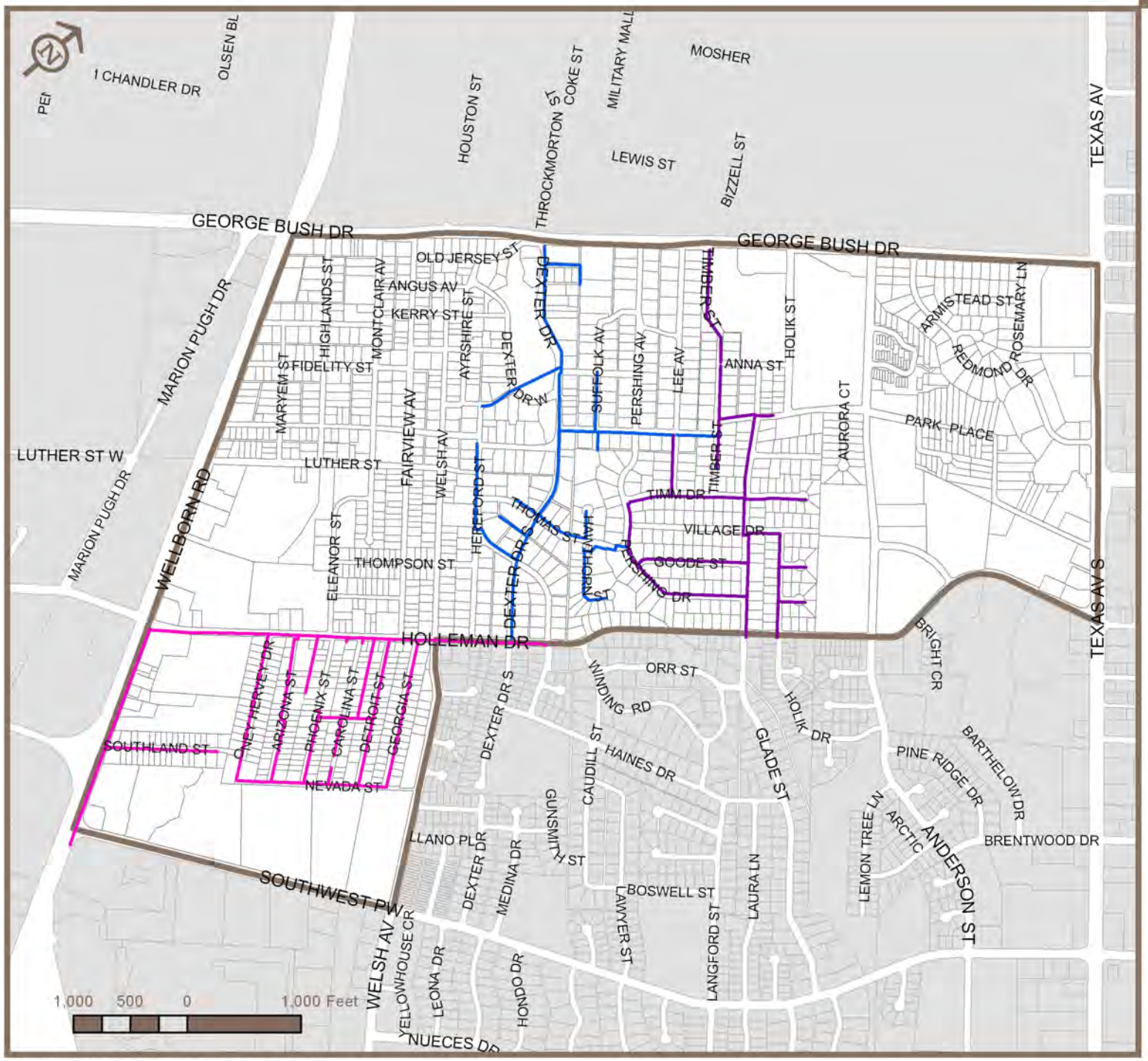

Source: Planning & Development Services

Southside Area Neighborhood Plan

Map 4.2

Water Line Rehabilitation

- Woodson Village Water
- Oakwood Water Line Rehab.
- McCulloch Water Line Rehab.
- Planning Area

Map 4.3

Wastewater Line Rehabilitation

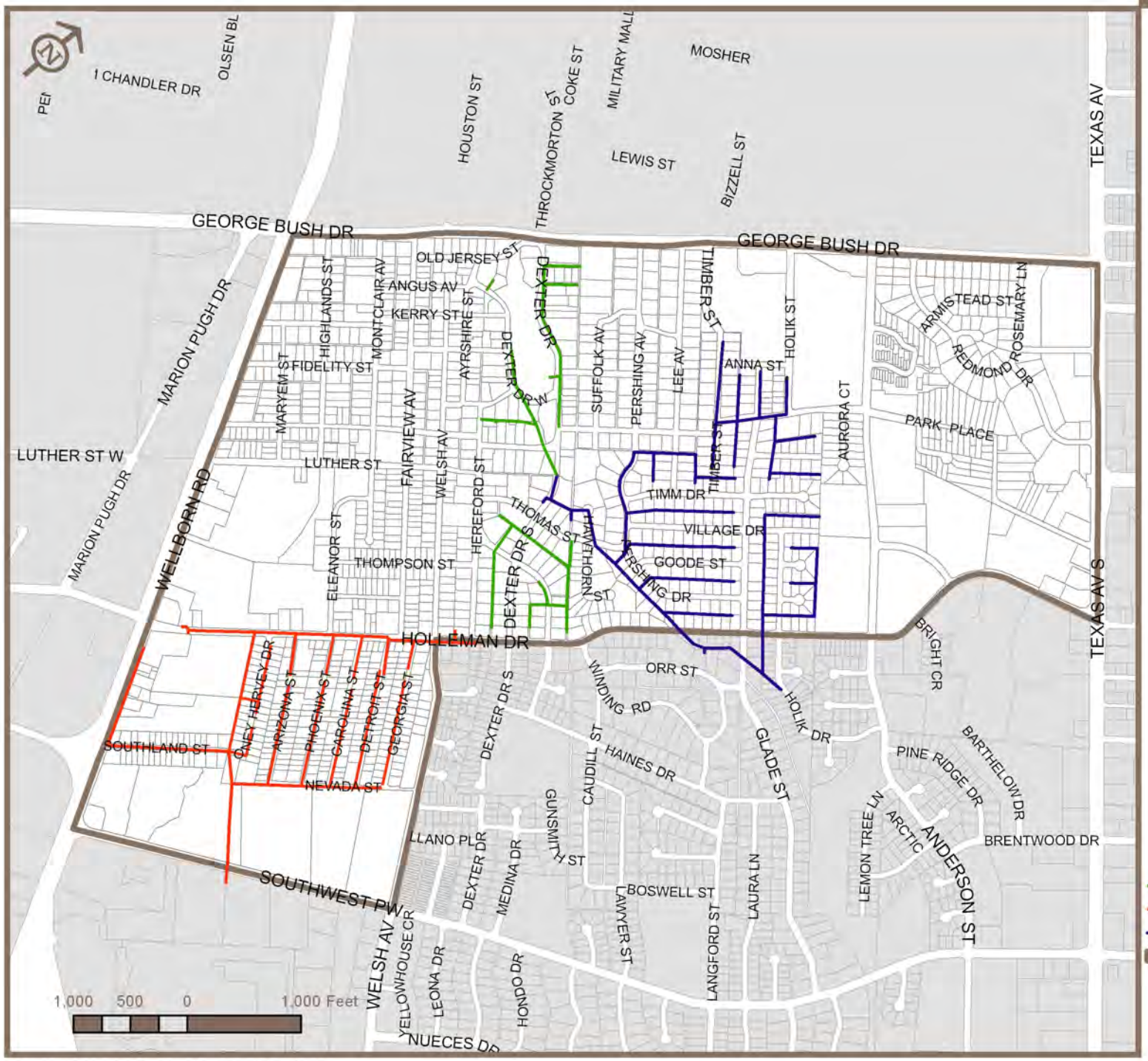

Source: Planning & Development Services

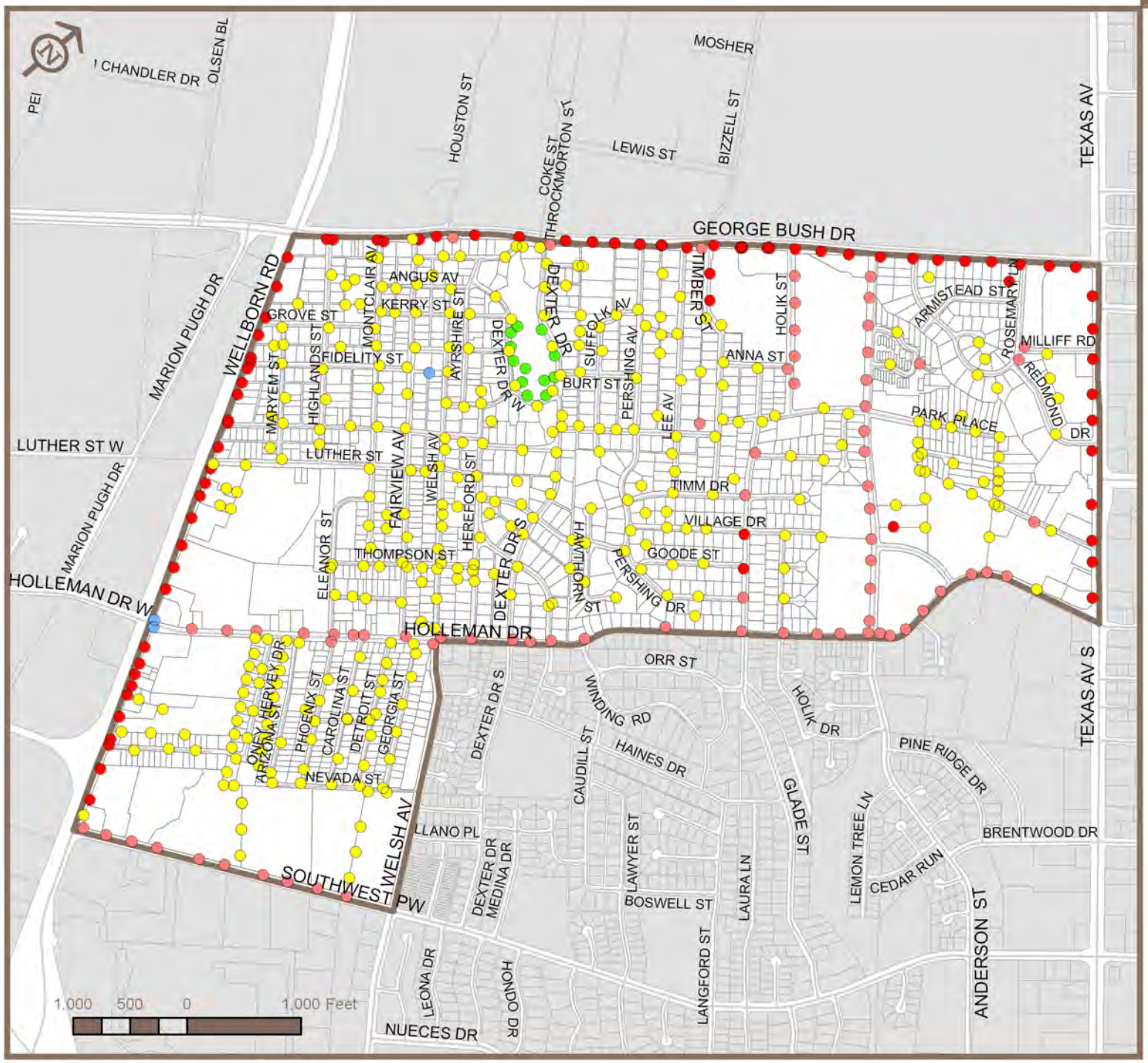

Source: Planning & Development Services

Southside Area Neighborhood Plan

Map 4.4

Southside Street Lights by Wattage

Southside Street Lights

- 100 Watts
- 175 Watts
- 200 Watts
- 250 Watts
- 400 Watts
- Planning Area

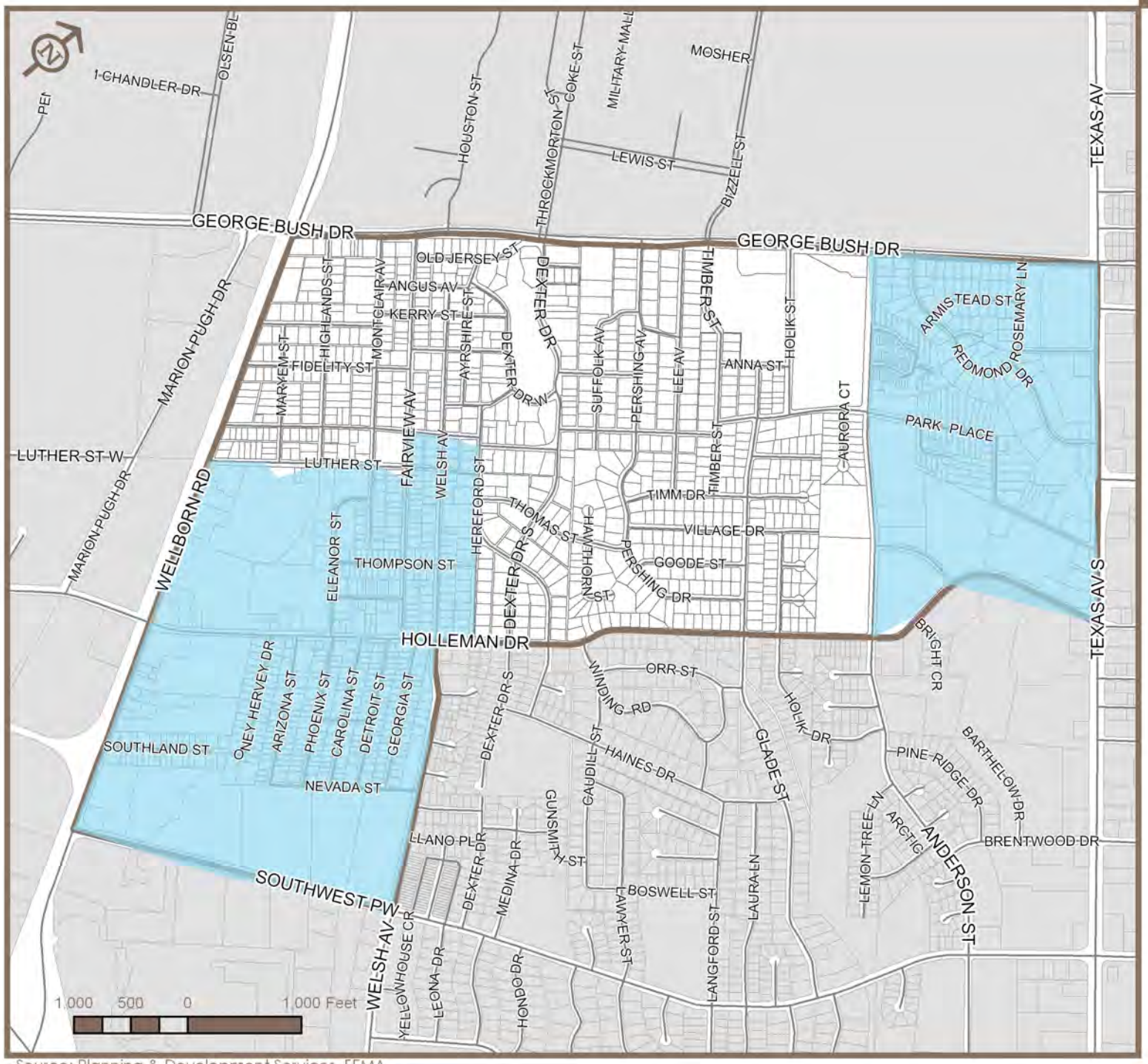

Source: Planning & Development Services, FEMA

Southside Area Neighborhood Plan

Map 4.5

Community Development Block Grant Eligible Areas

CDBG Areas

Planning Area

Southside Area Neighborhood Plan

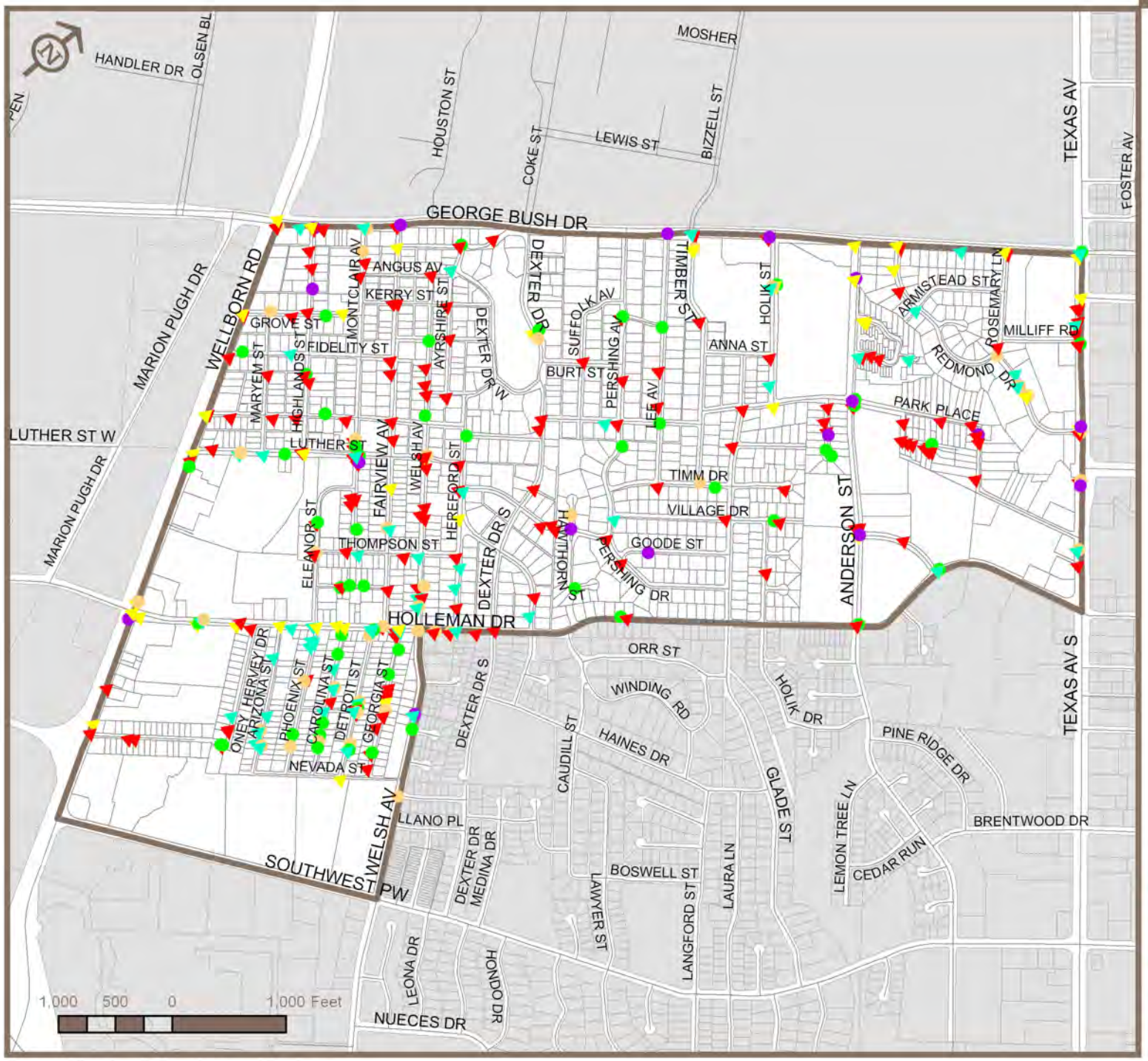

Source: Planning & Development Services

Southside Area Neighborhood Plan

Map 4.6

Significant Police Activity (2010 - Aug 2011)

Significant Police Activity

- Assault Offenses
- Burglary/Robbery/Theft Offenses
- Drug Offenses
- Criminal Mischief
- Criminal Trespass
- Alcohol Offenses
- Planning Area